

Gen. Samuel Curtis
statue
Keokuk

NATIONAL ORGANIZATION SONS OF UNION VETERANS OF THE CIVIL WAR CIVIL WAR MEMORIAL ASSESSMENT FORM

Type of Memorial (check all applicable)

☒ Monument ☒ with Sculpture ☐ without Sculpture ☐ with Cannon ☐ standalone Cannon
☐ Historical Marker ☐ Plaque ☐ Other (flag pole, G.A.R. buildings, stained glass windows, etc.)

Affiliation

☐ GAR ☐ MOLLUS ☐ SUVCW ☐ WRC ☐ ASUVCW
☐ LGAR ☐ DUVCW ☒ Other city of Keokuk

If known, record name and number of post, camp, corps, auxiliary, tent, circle or appropriate information of other groups:

Original Dedication Date July 4, 1888 Please consult any/all newspaper archives for a local paper's article that would have information on the *first* dedication ceremony and/or other facts on the memorial. Please submit a copy of your findings with full identification of the paper & date of publication. Thank you.

Location

The Memorial is *currently* located at:

Street/Road address or site location Victory Park - on River Front
 GPS Coordinates 40.390816 - 91.37976
 City/Village &/or Township Keokuk
 County Lee State Iowa Zip Code 52632

The front of the Memorial faces: ☐ North ☐ South ☐ East ☒ West

Government Body, Agency, or Individual Owner

Name City of Keokuk
 Dept./Div. _____
 Street Address 601 Main St.
 City Keokuk State Iowa Zip Code 52632
 Contact Person _____ Telephone (319) 524-5161 ext _____

Is Memorial on the National Register of Historic Places ☐ Yes ☒ No ID # if known _____

For Monuments with/without sculpture:**Physical Details**

Material of Monument or base under a Sculpture or Cannon = ☒ Stone ☐ Concrete ☐ Metal ☐ Other

If known, name specific material (color of granite, marble, etc.) _____

Material of the Sculpture ☐ Stone ☐ Concrete ☒ Metal ☐ Other Is it hollow or solid? _____

If known, name specific material (color of granite, marble, etc.) bronze

For Historic Marker or Plaque:

Material of Plaque or Historical Marker / Tablet = _____

For Cannons with/without monument:

Material of Cannon = _____ Bronze _____ Iron Type of Cannon (if known) _____ Rifled _____ YES _____ NO

Markings: Muzzle _____ Base Ring/Breech _____

Left Trunion _____ Right Trunion _____

Is inert ammunition a part of the Memorial? _____ Yes _____ No

[For camp/department monuments officer's use: Cannon on list of known ordnance] _____ Yes _____ No

For Other Memorials: (flag pole, G.A.R. buildings, stained glass windows, etc.)

What best describes the memorial _____

Materials of the Memorial _____

Complete for All Memorials**Approximate Dimensions** (indicate unit of measure) - taken from tallest / widest points

statue 8' Height 2' Width 8' Depth or _____ Diameter
 base 8' 6' 12'

For Memorials with multiple Sculptures, please record this information on a separate sheet of paper for each statue (service, pose, etc) and attach to this form. Please describe the "pose" of each statue and any weapons/implements involved (in case your photos become separated from this form). Thank you!

Markings/Inscriptions (on stone-work / metal-work of monument, base, sculpture)

Maker or Fabricator mark / name? If so, give name & location found _____

Please attach legible photographs of all text &/or Record the text in the space below. Please use the addendum - narrative sheet if necessary.

see attached - this monument was restored in 2019 - the sword, stirrups and other pieces were broken off and replaced in this restoration. Money from the SUVCW Foundation and Memorial Grant Fund were used as catalyst to obtain local funds to complete project. A success story for the SUVCW involvement in this project.

Environmental Setting

(The general vicinity and immediate locale surrounding a memorial can play a major role in its overall condition.)

Type of Location

☐ Cemetery ☒ Park ☐ Plaza/Courtyard ☐ "Town Square" ☐ Post Office
☐ School ☐ Municipal Building ☐ State Capitol ☐ Courthouse ☐ College Campus
☐ Traffic Circle ☐ Library Other: _____

General Vicinity

☐ Rural (low population, open land) ☐ Suburban (residential, near city) ☐ Town ☒ Urban / Metropolitan

Immediate Locale (check as many as may apply)

☐ Industrial ☐ Commercial ☒ Street/Roadside within 20 feet ☐ Tree Covered (overhanging branches)
☐ Protected from the elements (canopy or enclosure, indoors) ☐ Protected from the public (fence or other barrier)

Any other significant environmental factor This is a historic location on River Front - very busy and important location during CW.
 [To detail the condition of a monument used the addendum form for *Monument's Condition*]

Supplemental Background Information

In addition to your on-site survey, any additional information you can provide on the described Memorial will be welcomed. Please label each account with its source (author, title, publisher, date, pages). Topics include any reference to the points listed on this questionnaire, plus any previous conservation treatments - or efforts to raise money for treatment.

Addendums attached to this electronic file are the *Monument's Condition* and the *Narrative* forms. Only the *Monument's Condition* form is required if you are requesting grant money using form CWM-62 *SUVCW Memorial Grant Application Form and Instructions*.

Thank you.

The statue looks great - but 2 of the 3 plaques need to be cleaned - hard to read.

Inspector Identification

Date of On-site Survey 10-5-20Your Name Tom Gaard

gaardt@arl.com

Are you a member of the Allied Orders of the G.A.R.? If so, which one?

SUVCW Grenville Dodge Camp #75

Please send this completed form to:

Walt Busch, PDC, Chair
 1240 Konert Valley Dr.
 Fenton, MO 63026


Thank you for your help, and attention to detail.

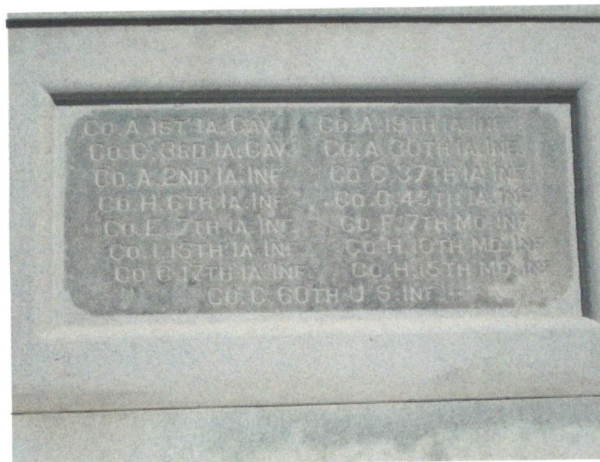
SONS OF UNION VETERANS OF THE CIVIL WAR - CIVIL WAR MEMORIALS COMMITTEE.

Department of Iowa - Civil War Monuments
Lee County - Keokuk

General Samuel Curtis Statue

General Curtis lived in Keokuk and served as Mayor. He was the victorious Union commander at Pea Ridge and a noted Civil War General. This impressive equestrian statue is cast from the same mold as the statue on the Soldiers and Sailors monument in Des Moines. There was a wonderful restoration in 2019 to replace the missing sword and other pieces. Also, the patina was changed to the dark bronze color. The SUVCW helped the City of Keokuk in providing funds for this restoration. The statue is located in Victory Park on the riverfront near the paddleboat. Curtis is buried in Oakland Cemetery in Keokuk. Photos taken 10/5/20. Also, an old undated postcard is shown with the statue located in the street - thanks to Danny Krock for providing this.

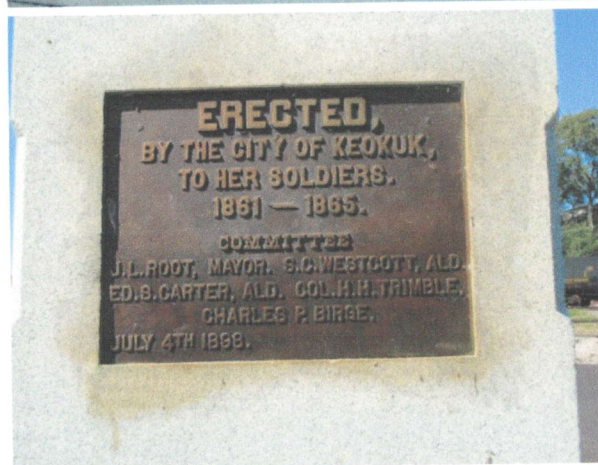




South side -
 Shows 15 companies -
 perhaps those he
 commanded at
 Pea Ridge?



North side -
 hard to read -
 information
 about Curtis



East side



NATIONAL ORGANIZATION SONS OF UNION VETERANS OF THE CIVIL WAR CIVIL WAR MEMORIAL ASSESSMENT FORM

Type of Memorial (check all applicable)

☒ Monument ☒ with Sculpture ☐ without Sculpture ☐ with Cannon ☐ standalone Cannon
☐ Historical Marker ☐ Plaque ☐ Other (flag pole, G.A.R. buildings, stained glass windows, etc.)

Affiliation

☐ GAR ☐ MOLLUS ☐ SUVCW ☐ WRC ☐ ASUVCW
☐ LGAR ☐ DUVCW ☒ Other

Funds raised by City of Keokuk

If known, record name and number of post, camp, corps, auxiliary, tent, circle or appropriate information of other groups:

Original Dedication Date July 4, 1896

Please consult any/all newspaper archives for a local paper's article that would have information on the first dedication ceremony and/or other facts on the memorial. Please submit a copy of your findings with full identification of the paper & date of publication. Thank you.

Location

The Memorial is *currently* located at:

Street/Road address or site location 100 Mississippi Drive GPS Coordinates 40.3908 - 91.3797

City/Village &/or Township Keokuk

County Lee State Iowa Zip Code 52632

The front of the Memorial faces: ☐ North ☐ South ☐ East ☒ West

Government Body, Agency, or Individual Owner

Name City of Keokuk

Dept./Div. Public Works - Park Department

Street Address 415 Blondeau St.

City Keokuk State Iowa Zip Code 52632

Contact Person Mark Bousselet Telephone (319) 524-2050 ext 106

Public Works Dir.

Is Memorial on the National Register of Historic Places ☐ Yes ☒ No ID # if known _____

For Monuments with/without sculpture:**Physical Details**

Material of Monument or base under a Sculpture or Cannon = ☒ Stone ☐ Concrete ☐ Metal ☐ Other

If known, name specific material (color of granite, marble, etc.) granite

Material of the Sculpture ☐ Stone ☐ Concrete ☒ Metal ☐ Other Is it hollow or solid? hollow

If known, name specific material (color of granite, marble, etc.) bronze

For Historic Marker or Plaque:

Material of Plaque or Historical Marker / Tablet = _____

For Cannons with/without monument:

Material of Cannon = _____ Bronze _____ Iron Type of Cannon (if known) _____ Rifled _____ YES _____ NO

Markings: Muzzle _____ Base Ring/Breech _____

Left Trunion _____ Right Trunion _____

Is inert ammunition a part of the Memorial? _____ Yes _____ No

[For camp/department monuments officer's use: Cannon on list of known ordnance] _____ Yes _____ No

For Other Memorials: (flag pole, G.A.R. buildings, stained glass windows, etc.)

What best describes the memorial _____

Materials of the Memorial _____

Complete for All Memorials**Approximate Dimensions** (indicate unit of measure) - taken from tallest / widest points

_____ /0' Height _____ 11' Width _____ 6.5' Depth or _____ Diameter
sculpture 9' _____ 7.2' _____ 2.8'

For Memorials with multiple Sculptures, please record this information on a separate sheet of paper for each statue (service, pose, etc) and attach to this form. Please describe the "pose" of each statue and any weapons/implements involved (in case your photos become separated from this form). Thank you!

Markings/Inscriptions (on stone-work / metal-work of monument, base, sculpture)

Maker or Fabricator mark / name? If so, give name & location found _____

Please attach legible photographs of all text &/or Record the text in the space below. Please use the addendum – narrative sheet if necessary.

see attachments for inscriptions on 4 sides of monument. also attached historical information.

Environmental Setting

(The general vicinity and immediate locale surrounding a memorial can play a major role in its overall condition.)

Type of Location

☐ Cemetery ☒ Park ☐ Plaza/Courtyard ☐ "Town Square" ☐ Post Office
☐ School ☐ Municipal Building ☐ State Capitol ☐ Courthouse ☐ College Campus
☐ Traffic Circle ☐ Library Other: _____

General Vicinity*Beautiful location in Victory Park on the Mississippi River*

☐ Rural (low population, open land) ☐ Suburban (residential, near city) ☒ Town ☐ Urban / Metropolitan

Immediate Locale (check as many as may apply)

☐ Industrial ☐ Commercial ☒ Street/Roadside within 20 feet ☐ Tree Covered (overhanging branches)
☐ Protected from the elements (canopy or enclosure, indoors) ☐ Protected from the public (fence or other barrier)

Any other significant environmental factor _____

[To detail the condition of a monument used the addendum form for *Monument's Condition*]**Supplemental Background Information**

In addition to your on-site survey, any additional information you can provide on the described Memorial will be welcomed. Please label each account with its source (author, title, publisher, date, pages). Topics include any reference to the points listed on this questionnaire, plus any previous conservation treatments - or efforts to raise money for treatment.

Addendums attached to this electronic file are the *Monument's Condition* and the *Narrative* forms. Only the *Monument's Condition* form is required if you are requesting grant money using form CWM-62 *SUVCW Memorial Grant Application Form and Instructions*.

Thank you.

Sword and other parts of statue missing

Inspector Identification

Date of On-site Survey

*June 7, 2017*Your Name *Tom Gaard*Mail *gaardt@aol.com*

Are you a member of the Allied Orders of the G.A.R.? If so, which one?

SUVCW Greenville Dodge #75

Please send this completed form to:

Walt Busch, PDC, Chair
 1240 Konert Valley Dr.
 Fenton, MO 63026

Thank you for your help, and attention to detail.

SONS OF UNION VETERANS OF THE CIVIL WAR - CIVIL WAR MEMORIALS COMMITTEE.

SONS OF UNION VETERANS OF THE CIVIL WAR
CIVIL WAR MEMORIAL ASSESSMENT FORM
ADDENDUM – MONUMENT'S CONDITION

Completion of this form is required when requesting grant money using form CWM-62 *SUVCW Memorial Grant Application Form and Instructions.*

Condition Information

Structural Condition (check as many as may apply)

The following section applies to Monuments with Sculpture, and Monuments without Sculpture including the base for Monuments with Cannon. Instability in the sculpture and its base can be detected by a number of factors. Indicators may be obvious or subtle. Visually examine the sculpture and its base.

	Sculpture	Base
If hollow, is the internal support unstable/exposed? (Look for signs of exterior rust)	<u>no</u>	<u>no</u>
Any evidence of structural instability? (Look for cracked joints, missing mortar or caulking or plant growth)	<u>no</u>	<u>no</u>
Any broken or missing parts? (Look for elements (i.e., sword, musket, hands, arms, etc. - missing due to vandalism, fluctuating weather conditions, etc.)	<u>yes</u>	<u>no</u>
Any cracks, splits, breaks or holes? (Also look for signs of uneven stress & weakness in the material)	<u>yes</u>	<u>no</u>

Surface Appearance (check as many as may apply)

	Sculpture	Base
Black crusting	<u>✓</u>	<u> </u>
White crusting	<u> </u>	<u> </u>
Etched, pitted, or otherwise corroded (on metal)	<u>✓</u>	<u> </u>
Metallic staining (run-off from copper, iron, etc.)	<u> </u>	<u>✓</u>
Organic growth (moss, algae, lichen or vines)	<u>✓</u>	<u> </u>
Chalky or powdery stone	<u> </u>	<u> </u>
Granular eroding of stone	<u> </u>	<u> </u>
Spalling of stone (surface splitting off)	<u> </u>	<u> </u>
Droppings (bird, animal, insect remains)	<u> </u>	<u> </u>
Other (e.g., spray paint graffiti) - Please describe...	<u> </u>	<u> </u>

Does water collect in recessed areas of the Memorial? Yes ✓ No Unable to tell

Surface Coating

Does there appear to be a coating? Yes ✓ No Unable to determine

If known, identify type of coating.

 Gilded Painted Varnished Waxed Unable to determine

Is the coating in good condition? Yes No Unable to determine

Basic Surface Condition Assessment (check one)

In your opinion, what is the general appearance or condition of the Memorial?

 Well maintained ✓ Would benefit from treatment In urgent need of treatment Unable to determine

Briefly describe the Memorial (affiliation / overall condition & any concern not already touched on) .

See attached

Inspector's Name

Tom Gaard

Date

June 7, 2017

SONS OF UNION VETERANS OF THE CIVIL WAR
CIVIL WAR MEMORIAL ASSESSMENT FORM
ADDENDUM – NARRATIVE

[Generally used to record the text of monuments, but may be used for any other useful information, such as if the monument has been moved or if you have information about the day of dedication. May repeat use of page as often as necessary.]

The Memorial is *currently* located at:

Street/Road address or site location Victory Park 100 Mississippi Drive
GPS Coordinates 40.3908 - 91.3797

City/Village and/or Township Keokuk
County Lee State Iowa Zip Code 52632

TEXT

See attached for text on 4 sides of monument.
see attached historical articles - the statue was
located in the middle of Main St from 1898-1939 -
then moved to Victory Park at the Riverfront.

Inspector's Name Tom Gaord
ADDENDUM FORM CWM #61

>This form may be photocopied.<

Date 3-22-18

©2007-2015 Sons of Union Veterans of the Civil War, a Corporation.

March 22, 2018

Re: General Samuel Curtis Statue

To: Memorial Grant Fund Committee

Brothers

Please consider a \$2000 grant for repair and renovation of the General Curtis Monument and Statue in Keokuk, Iowa. Attached are Form 61, Form 62, photos and historic information. I had not completed Form 61 previously and am sending an additional copy of this material to Brother Walt at this time.

Keokuk is a historic city on the Mississippi River with much involvement in the Civil War. Many Iowa regiments trained there. There were four hospitals located in Keokuk treating wounded soldiers. It has a National Cemetery. General Curtis was a West Point graduate who served as Mayor of Keokuk and as a Congressman from Iowa. He was a noted General who was the victorious Commander at Pea Ridge and Westport.

It is wonderful that the City wants to preserve their Civil War heritage. They feel that a lead gift from us will be a great help in getting others to contribute for this monument. Mark Brousselot, Public Works Director, has led this effort and has provided much of the material for this proposal.

I have been in Florida this winter but will seek to obtain additional donations at the Camp and Department levels when I return to Iowa in April.

Let me know if additional information is needed. Thanks for your consideration.

In F C & L
Tom Gaard
Memorials Officer, Dept of Iowa

**SONS OF UNION VETERANS OF THE CIVIL WAR
CIVIL WAR MEMORIAL FUND REQUEST**
(FORM CWM #62)

REQUESTOR INFORMATION (Please print or type)

CAMP AND DEPARTMENT NAME: Grenville Dodge Camp #75, Dept. of Iowa

NAME/ TITLE OF CONTACT PERSON: Tom Gaard, Memorials Office, Dept. of Iowa

E-MAIL: gaard@aol.com

SIGNATURE: Tom Gaard

NAME OF MEMORIAL/MONUMENT General Samuel Curtis Statue

NAME, NUMBER & STREET ADDRESS OF CEMETERY OR OTHER LOCATION

100 Mississippi Drive, Keokuk, Iowa 52632

LOCATION DESCRIPTION (i.e. corner of 3rd and Lincoln St) _____

Victory Park on Mississippi River by the paddleboat
- historic location during the Civil War

GPS N 40.3908W -91.3797 City Keokuk State IA ZIP 52632

WAS FORM CWM-61: GAR MONUMENTS/CIVIL WAR MEMORIALS ASSESSMENT SUBMITTED? Y ☒ N ☐
with this form

☒ EXISTING MONUMENT ☐ NEW MONUMENT ☐ LAST SOLDIER PROJECT

RESTORATION COST \$ 13,860 AMOUNT RAISED \$ _____ REQUESTED \$ 2000

CHECK PAYABLE TO: Keokuk Parks Foundation - P.O. Box 1372 Keokuk,

ADDRESS: P.O. Box 1372 Iowa

CITY: Keokuk State: Iowa ZIP CODE: 52632

Memorial Grant Committee Use Only

Grant Request # _____ Amount Approved \$ _____

Approve	Deny	Table	Name Committee Member	Signature	Date

Check box, sign, date & return completed email to Committee Chair, who will send to National Treasurer for payment.

MONUMENT/ MEMORIAL INFORMATION

WHEN WAS IT BUILT: 1898 WHO OWNS IT: City of Keokuk

WHO IS FINANCIALLY RESPONSIBLE? City of Keokuk

ARE MATCHING CONTRIBUTIONS AVAILABLE? yes FROM WHERE: City of Keokuk
Park Department

ARE OTHER SOURCES OF FUNDS AVAILABLE? yes FROM WHERE: Keokuk Park &
Recreation Bd., Keokuk Tourism, local fundraisers, Iowa Suvco

WAS A GRANT FROM THE SUVCW PREVIOUSLY RECEIVED FOR THIS PROJECT? No

DATE: _____ AMOUNT: _____

DESCRIBE THE WORK THE GRANT IS NEEDED FOR (Be specific, use continuation sheet if needed)

Recreate and attach missing pieces (sword, boot spurs,
horse bridle), then the statue will be cleaned and
prepared prior to the re-patinae

see attached quote and description of the process
from Max-Cast. They previously worked on
Chief Keokuk with very satisfactory results.

WHO EVALUATED THE NEED FOR THE WORK AND WHAT ARE THEIR QUALIFICATIONS? _____

Mark Bousselot, Public Works Director, Keokuk
Tom Gaard, Suvco Memorials Officer, Dept. of Iowa

WHO WILL DO THE DESCRIBED WORK, AND WHAT ARE THEIR QUALIFICATIONS? _____

Max-Cast - see attached - Owner is Steve Maxon
who has MA and MFA in Sculpture from Univ. of Iowa.

WHO WILL RECEIVE FUNDS IF GRANTED? _____

Keokuk Parks Foundation

LIST WHAT THE CAMP/DEPARTMENT HAS AND/OR WILL DO TO ACCOMPLISH THE PROJECT

We have not had an opportunity to review at
either camp or dept. level but will consider an
additional donation

MAX-CAST, Inc.

α A fine arts foundry α

611 B Avenue Kalona, IA 52247

tel.319-656-5365

Website: www.max-cast.com

email: max-cast@kctc.net

City of Keokuk
Attn. Mark Bousselet

March 6, 2018

RE: Restoration of the equestrian monument of Gen. Curtis

Thank you for the opportunity to offer a quote on restoring the equestrian monument of Gen. Samuel Curtis. Our estimate does not include lifting the sculpture off its pedestal or replacing it although we will be on site and offer assistance in its removal and re-installation. Refinishing and repatina of the bronze plaque on the base is included in this bid.

We will transport the statue to our shop in Kalona where it will be cleaned to remove the green patina. Our artisans will model, mold, cast and fabricate the statue's missing bronze parts. These include the lower end of the scabbard, the reins, parts of the bit, one spur, the upper parts of the stirrups and stirrup leathers as well as the girth. We have taken lots of pictures of similar Civil War monuments at Gettysburg and have some parts on hand to use as patterns such as stirrups and scabbard.

We estimate the cost will be \$13,860.00 to restore it: replace the vandalized parts and repatina the bronze to a dark golden brown, similar to the Chief Keokuk statue we worked on in 2016. Most of the cost is labor, around \$11,500. The balance is transportation, insurance and materials.

It will take two or three months to complete the job. We would document the process with stills and video. Anyone is welcome to stop by our shop in Kalona to follow the progress on the restoration.

We generally get half down and the balance on completion. Our schedule is open at the moment, so we could begin this Spring.


Sincerely,

Stephen Maxon



President

SOUTH



NORTH



EAST



WEST



SOUTH

CO. A, 1ST IA. CAV CO. A, 19TH IA. INF.
CO. C, 3RD IA. CAV. CO. A, 30TH IA. INF.
CO. A, 2ND IA. INF. CO. C, 37TH IA. INF.
CO. H, 6TH IA. INF. CO. C, 45TH IA. INF.
CO. E, 7TH IA. INF. CO. F, 7TH MO. INF.
CO. I, 15TH IA. INF. CO. H, 10TH MO. INF.
CO. C, 17TH IA. INF. CO. H, 15TH MO. INF.
CO. C 60TH U.S. INF.

WEST

CURTIS

EAST

ERECTED,
BY THE CITY OF KEOKUK,
TO HER SOLDIERS.

1861 – 1865.

COMMITTEE

J.L. ROOT, MAYOR. S.C. WESTCOTT, ALD.
ED. S. CARTER, ALD. COL. H.H. TRIMBLE,
CHARLES P. BIRGE.

JULY 4TH 1898.

NORTH

SAMUEL RYAN CURTIS, BORN 1803.
WEST POINT 1826 – 1830.
COLONEL MEXICAN WAR.
MAYOR OF KEOKUK. MEMBER OF CONGRESS.
COL. 2ND IA. INF. & BRIG. GEN'L 1861,
MAJ. GEN'L 1862 – 1866.
DIED 1866.



Keokuk, Iowa Historians

KEOKUK HISTORY 118 YEARS AGO TODAY
It Happened In Keokuk:
Monday, July 4, 1898
GENERAL SAMUEL RYAN CURTIS STATUE IS
UNVEILED

Photo Left: Souvenir Ribbon From Statue Unveiling,
1898.

Photo Right: Photo Print From Glass Negative Of
1898 Dedication Ceremony, Courtesy, Of CONN
WHEATSTONE AND FAMILY

According To This Article In The Fall 2012 Issue Of
"THE KEOKUK CONJUNCTION" The Statue Was
Dedicated At 3rd And Main & Remained There Until
1939 When The Iowa Highway Commission
Deemed It A Safety Hazard. It Was Then Moved To
Victory Park

Like Comment Share

7 Shares

Dave Grogan When was it at 15th and
Main?

Reply

Keokuk, Iowa Historians NEVER
it went from 3rd & Main to Victory
Park, its only two locations in the
city

Like Reply

Timeline Photos



Like Comment Share

Options

Keokuk, Iowa Historians

It Happened In Keokuk
Friday January 11 1986
COMMUNITY INPUT REQUESTED IN STATUE
PLACEMENT

Community input is sought concerning where to put the statue of Gen Samuel Curtis now in storage following its removal from Victory Park due to construction work on the new Keokuk-Hamilton Bridge

(Side note) The General Curtis Statue was first moved to Victory Park in 1939 after the Iowa Highway Commission deemed it a safety hazard in it's original location at the center of the 3rd & Main intersection.

Like

Comment

Share

14

14 Shares

Top Comments

Marilyn Wallerstedt | commented: 1 @ the intersection of 3rd & main

Like Reply

Like Reply