

NATIONAL ORGANIZATION
SONS OF UNION VETERANS OF THE CIVIL WAR
CIVIL WAR MEMORIAL ASSESSMENT FORM

Type of Memorial (check all applicable)

Monument with Sculpture without Sculpture with Cannon standalone Cannon
 Historical Marker Plaque Other (flag pole, G.A.R. buildings, stained glass windows, etc.)

Affiliation

GAR MOLLUS SUVCW WRC ASUVCW
 LGAR DUVCW Other

If known, record name and number of post, camp, corps, auxiliary, tent, circle or appropriate information of other groups:

Curtis King Camp #37

Original Dedication Date 7-19-19 Please consult any/all newspaper archives for a local paper's article that would have information on the first dedication ceremony and/or other facts on the memorial. Please submit a copy of your findings with full identification of the paper & date of publication. Thank you.

Location

The Memorial is currently located at:

Street/Road address or site location Southlawn Cemetery
S. 4th St. south of town GPS Coordinates 40.6758 - 93.1204
 City/Village &/or Township Seymour
 County Wayne State Iowa Zip Code 52590

The front of the Memorial faces: North South East West

Government Body, Agency, or Individual Owner

Name City of Seymour
 Dept./Div. Southlawn Cemetery Board of Trustees
 Street Address 109 N 5th St
 City Seymour State Iowa Zip Code 52590
 Contact Person City Clerk Telephone (41) 898-2966 ext _____

Is Memorial on the National Register of Historic Places Yes No ID # if known _____

For Monuments with/without sculpture:

Physical Details

Material of Monument or base under a Sculpture or Cannon = Stone Concrete Metal Other
 If known, name specific material (color of granite, marble, etc.) _____

Material of the Sculpture Stone Concrete Metal Other Is it hollow or solid? _____
 If known, name specific material (color of granite, marble, etc.) _____

For Historic Marker or Plaque:

Material of Plaque or Historical Marker / Tablet = Aluminum face + back PVC core

For Cannons with/without monument:

Material of Cannon = Bronze Iron Type of Cannon (if known) _____ Rifled YES NO

Markings: Muzzle _____ Base Ring/Breech _____

Left Trunion _____ Right Trunion _____

Is inert ammunition a part of the Memorial? Yes No

[For camp/department monuments officer's use: Cannon on list of known ordnance] Yes No

For Other Memorials: (flag pole, G.A.R. buildings, stained glass windows, etc.)

What best describes the memorial

Materials of the Memorial

Complete for All Memorials

Approximate Dimensions (indicate unit of measure) - taken from tallest / widest points

8" Height 12" Width _____ Depth or _____ Diameter

For Memorials with multiple Sculptures, please record this information on a separate sheet of paper for each statue (service, pose, etc) and attach to this form. Please describe the "pose" of each statue and any weapons/implements involved (in case your photos become separated from this form). Thank you!

Markings/Inscriptions (on stone-work / metal-work of monument, base, sculpture)

Maker or Fabricator mark / name? If so, give name & location found

Please attach legible photographs of all text &/or Record the text in the space below. Please use the addendum - narrative sheet if necessary.

see attached

Environmental Setting

(The general vicinity and immediate locale surrounding a memorial can play a major role in its overall condition.)

Type of Location

Cemetery Park Plaza/Courtyard "Town Square" Post Office
 School Municipal Building State Capitol Courthouse College Campus
 Traffic Circle Library Other: _____

General Vicinity

Rural (low population, open land) Suburban (residential, near city) Town Urban / Metropolitan

Immediate Locale (check as many as may apply)

Industrial Commercial Street/Roadside within 20 feet Tree Covered (overhanging branches)
 Protected from the elements (canopy or enclosure, indoors) Protected from the public (fence or other barrier)

Any other significant environmental factor _____

[To detail the condition of a monument used the addendum form for *Monument's Condition*]



Supplemental Background Information

In addition to your on-site survey, any additional information you can provide on the described Memorial will be welcomed. Please label each account with its source (author, title, publisher, date, pages). Topics include any reference to the points listed on this questionnaire, plus any previous conservation treatments - or efforts to raise money for treatment.

Addendums attached to this electronic file are the *Monument's Condition* and the *Narrative* forms. Only the *Monument's Condition* form is required if you are requesting grant money using form CWM-62 *SUVCW Memorial Grant Application Form and Instructions*.


Thank you.

*Danny Knuck placed markers 7-19-19-
+ stopped by on this date -
Everything O.K.*

Inspector Identification Date of On-site Survey 6-13-20
Your Name Tom Gaard
Address 16541 Valleyview Lane
City Clive State Iowa Zip Code 50325
Telephone  E-Mail 

Are you a member of the Allied Orders of the G.A.R.? If so, which one?
SUVCW Grenville Dodge Camp #75

Please send this completed form to:

Walt Busch, PDC, Chair
1240 Konert Valley Dr.
Fenton, MO 63026


Thank you for your help, and attention to detail.

SONS OF UNION VETERANS OF THE CIVIL WAR - CIVIL WAR MEMORIALS COMMITTEE.

Department of Iowa - Civil War Monuments
Wayne County - Seymour

Last Soldier William H. Earnest

Private William H. Earnest (1848-1945) was the last living soldier of Wayne County. In the spring of 1864, at the age of 15, he served in the 150th Ohio Infantry Regiment for 100 days. He enlisted again in 1865 and served 9 months in Company D of the 189th Ohio Infantry Regiment. After the War, he studied medicine and moved to Seymour in 1871 to start a very successful medical practice. Dr. Earnest is buried in Southlawn Cemetery located on the south edge of Seymour. Thanks to Danny Krock for placing the Last Soldier marker on 7/19/19 and providing the photo.

