

NATIONAL ORGANIZATION
SONS OF UNION VETERANS OF THE CIVIL WAR
 CIVIL WAR MEMORIAL ASSESSMENT FORM

PLEASE:

- Type or print, using a ball-point pen, when filling out this form. Legibility is critical.
- Do not guess at the information. An answer of, "Unknown," is more helpful.
- Include a photograph of each viewable side and label it with name & direction of view.

- Thank You.

Type of Memorial

Monument *with* Sculpture Monument with *Cannon*
 Monument *without* Sculpture Historical Marker Plaque

Affiliation

G.A.R. (Post Name & No. _____) M.O.L.L.U.S.
 W.R.C. (Corps Name & No. _____) Other Allied Order
 SUVCW (Camp Name & No. _____) (Please describe below)
 DUVCW (Tent Name & No. _____)
 Other: Civil War Roundtable of Kansas City _____

Original Dedication Date Circa 1980 Please consult any/all newspaper archives for a local paper's article that would have information on the *first* dedication ceremony and/or other facts on the memorial. Please submit a copy of your findings with full identification of the paper & date of publication. Thank you.

Location

The Memorial is *currently* located at:

Street/Road address or site location Loose Park, Pennsylvania Ave. near 55th.* N39°01.713' W94°35.671'
 City/Village Kansas City Township _____ County Jackson

The front of the Memorial faces: North South East West

Government Body, Agency, or Individual Owner (of private cemetery that Memorial is located in)...

Name Civil War Round Table of Kansas City Dept./Div. _____
 Street Address P.O. Box 2602
 City Shawnee Mission State KS Zip Code 66206
 Contact Person _____ Telephone () _____

If the Memorial has been moved, please list former location(s)...

N/A

Physical Details

Material of Monument or base under a Sculpture or Cannon = Stone Concrete Metal Undetermined
 If known, name specific material (color of granite, marble, etc.) _____

Material of the Sculpture = ___ Stone ___ Concrete ___ Metal ___ Undetermined
 If known, name specific material (color of granite, marble, etc.) _____
 If the Sculpture is of metal, is it solid cast or "hollow?" _____

Material of Plaque or Historical Marker / Tablet = Metal Compound Aluminum/Zinc / Silk Screen _____

Material of Cannon = ___ Bronze ___ Iron - Consult known Ordnance Listing to confirm
 Markings on muzzle = _____
 Markings on Left Trunion _____ Right Trunion _____
 Is inert ammunition a part of the Memorial? ___ If so, describe _____

Approximate Dimensions (indicate unit of measure) - taken from tallest / widest points
 Monument or Base: Height 36" Width 20" Depth 24" or Diameter _____
 Sculpture: Height _____ Width _____ Depth _____ or Diameter _____

For Memorials with multiple Sculptures, please record this information on a separate sheet of paper for each statue and attach to this form. Please describe the "pose" of each statue and any weapons/implements involved (in case your photos become separated from this form). Thank you!

Markings/Inscriptions (on stone-work / metal-work of monument, base, sculpture)
 Maker or Fabricator mark / name? If so, give name & location found _____

The "Dedication Text" is formed: ___ cut into material ___ raised up from material face

Record the text (indicate any separation if on different sides...) Please use additional sheet if necessary.
 See Attached

Environmental Setting

(The general vicinity and immediate locale surrounding a memorial can play a major role in its overall condition.)

Type of Location

- | | | |
|---|--|--|
| <input type="checkbox"/> Cemetery | <input checked="" type="checkbox"/> Park | <input type="checkbox"/> Plaza/Courtyard |
| <input type="checkbox"/> "Town Square" | <input type="checkbox"/> Post Office | <input type="checkbox"/> School |
| <input type="checkbox"/> Municipal Building | <input type="checkbox"/> State Capitol | Other: _____ |
| <input type="checkbox"/> Courthouse | <input type="checkbox"/> College Campus | _____ |
| <input type="checkbox"/> Traffic Circle | <input type="checkbox"/> Library | _____ |

Surface Coating

Does there appear to be a coating? Yes ___ No ___ Unable to determine
If known, identify type of coating.

___ Gilded Painted ___ Varnished ___ Waxed ___ Unable to determine

Is the coating in good condition? ___ Yes ___ No Unable to determine

Basic Surface Condition Assessment (check one)

In your opinion, what is the general appearance or condition of the Memorial?

___ Well maintained Would benefit from treatment ___ In urgent need of treatment ___ Unable to determine

Overall Description

Briefly describe the Memorial (affiliation / overall condition & any concern not already touched on) .

Sign is somewhat sun bleached and should be replaced. At stop #8 there is one large map, 1

Parrott cannon and 8 additional markers describing the battle


Supplemental Background Information

In addition to your on-site survey, any additional information you can provide on the described Memorial will be welcomed. Please label each account with its source (author, title, publisher, date, pages). Topics include any reference to the points listed on this questionnaire, plus any previous conservation treatments - or efforts to raise money for treatment. Thank you.


Inspector Identification

Date of On-site Survey 06/03/2010

Your Name Walter E Busch US Grant Camp #68



Kevin P. Tucker, PDC, Chair



Thank you for your help, and attention to detail.

SONS OF UNION VETERANS OF THE CIVIL WAR
National Civil War Memorials Committee



THE SPEEDING SLASH



The speedboat's hull is designed to cut through the water, creating a narrow wake. This design allows the boat to move quickly and efficiently. The hull's shape is crucial for its performance, as it determines how much resistance the boat encounters in the water.

The speedboat's hull is designed to cut through the water, creating a narrow wake. This design allows the boat to move quickly and efficiently. The hull's shape is crucial for its performance, as it determines how much resistance the boat encounters in the water.

OCTOBER 21, 1864

THE OPENING CLASH




Fierce Resistance in a Delaying Action

Beside the Little Blue River

By October 21, the men in gray had fought through Lexington and were enroute to Independence. At the Little Blue River (near the present Highway 24 bridge), one brigade of the U.S. Army of the Border prepared to delay the Confederates' advance to the Big Blue River where

General Curtis was planning to make his stand.

The Union brigade and reinforcements under division commander General James Blunt fought stubbornly. But, during the day of fierce, bloody fighting, the Confederates slowly pushed them back to Independence.



Federals Entrench

That evening, the Union men retreated to the Big Blue River. General Curtis' men had been fortifying the river for a week, from the river's mouth to near Hickman Mills, fifteen miles southward. The general was "confident I can stop Price at this crossing."

Hoping to "bag Price," he dispatched a trusted messenger to General Pleasanton, urging him to press forward. The messenger, narrowly escaping drowning and capture, got through. By midnight, 15,000 Federals were deployed along the west bank, waiting.

THE OPENING GLASH



Peace Resistance in a Degrading Action

Inside the Little Blue River

By 1862, the Little Blue River was a major center of resistance against the federal government. The river was a natural barrier and a source of food and shelter for the people. The federal government's actions were seen as a violation of their rights and a threat to their way of life.

The federal government's actions were seen as a violation of their rights and a threat to their way of life. The people of the Little Blue River were determined to resist and protect their land and way of life.



Federal's Extremes

The federal government's actions were seen as a violation of their rights and a threat to their way of life. The people of the Little Blue River were determined to resist and protect their land and way of life.

The federal government's actions were seen as a violation of their rights and a threat to their way of life. The people of the Little Blue River were determined to resist and protect their land and way of life.

October 21, 1864

The Opening Clash

[Picture of line of soldiers firing]

Fierce Resistance in a Delaying Action Beside the Little Blue River

By October 21, the men in gray had fought through Lexington and were enroute to Independence. At the Little Blue River (near the present Highway 24 bridge), one brigade of the U.S. Army of the Border prepared to delay the Confederates' advance to the Big Blue River where General Curtis was planning to make his stand.

The Union brigade and reinforcements under division commander General James Blunt fought stubbornly. But, during the day of fierce, bloody fighting, the Confederates slowly pushed them back to Independence.

[General Map of Fighting October 21, 1864]

Federals Entrench

That evening, the Union men retreated to the Big Blue River. General Curtis' men had been fortifying the river for a week, from the river's mouth to near Hickman Mills, fifteen miles southward. The general was "confident I can stop Price at this crossing."

Hoping to "bag Price," he dispatched a trusted messenger to General Pleasanton, urging him to press forward. The messenger, narrowly escaping drowning and capture, got through. By midnight, 15,000 Federals were deployed along the west bank, waiting.