

NATIONAL ORGANIZATION
SONS OF UNION VETERANS OF THE CIVIL WAR

CIVIL WAR MEMORIAL ASSESSMENT FORM

PLEASE:

- Type or print, using a ball-point pen, when filling out this form. Legibility is critical.
- Do not guess at the information. An answer of, "Unknown," is more helpful.
- Include a photograph of each viewable side and label it with name & direction of view.

- Thank You.

Type of Memorial

Monument *with* Sculpture Monument with *Cannon*
 Monument *without* Sculpture Historical Marker Plaque

Affiliation

G.A.R. (Post Name & No. _____) M.O.L.L.U.S.
 W.R.C. (Corps Name & No. _____) Other Allied Order
 SUVCW (Camp Name & No. _____) (Please describe below)
 DUVCW (Tent Name & No. _____)
 Other: Civil War Roundtable of Kansas City _____

Original Dedication Date Circa 1980 Please consult any/all newspaper archives for a local paper's article that would have information on the *first* dedication ceremony and/or other facts on the memorial. Please submit a copy of your findings with full identification of the paper & date of publication. Thank you.

Location

The Memorial is *currently* located at:

Street/Road address or site location Loose Park, Pennsylvania Ave. near 55th.* N39°01.713' W94°35.671'
 City/Village Kansas City Township _____ County Jackson

The front of the Memorial faces: North South East West

Government Body, Agency, or Individual Owner (of private cemetery that Memorial is located in)...

Name Civil War Round Table of Kansas City Dept./Div. _____
 Street Address P.O. Box 2602
 City Shawnee Mission State KS Zip Code 66206
 Contact Person _____ Telephone () _____

If the Memorial has been moved, please list former location(s)...

N/A

Physical Details

Material of Monument or base under a Sculpture or Cannon = Stone Concrete Metal Undetermined
 If known, name specific material (color of granite, marble, etc.) _____

Material of the Sculpture = ___ Stone ___ Concrete ___ Metal ___ Undetermined
 If known, name specific material (color of granite, marble, etc.) _____
 If the Sculpture is of metal, is it solid cast or "hollow?" _____

Material of Plaque or Historical Marker / Tablet = Metal Compound Aluminum/Zinc / Silk Screen

Material of Cannon = ___ Bronze ___ Iron - Consult known Ordnance Listing to confirm
 Markings on muzzle = _____
 Markings on Left Trunion _____ Right Trunion _____
 Is inert ammunition a part of the Memorial? ___ If so, describe _____

Approximate Dimensions (indicate unit of measure) - taken from tallest / widest points
 Monument or Base: Height 36" Width 20" Depth 24" or Diameter _____
 Sculpture: Height _____ Width _____ Depth _____ or Diameter _____

For Memorials with multiple Sculptures, please record this information on a separate sheet of paper for each statue and attach to this form. Please describe the "pose" of each statue and any weapons/implements involved (in case your photos become separated from this form). Thank you!

Markings/Inscriptions (on stone-work / metal-work of monument, base, sculpture)
 Maker or Fabricator mark / name? If so, give name & location found _____

The "Dedication Text" is formed: ___ cut into material ___ raised up from material face

Record the text (indicate any separation if on different sides...) Please use additional sheet if necessary.
 See Attached

Environmental Setting

(The general vicinity and immediate locale surrounding a memorial can play a major role in its overall condition.)

Type of Location

- | | | |
|---|--|--|
| <input type="checkbox"/> Cemetery | <input checked="" type="checkbox"/> Park | <input type="checkbox"/> Plaza/Courtyard |
| <input type="checkbox"/> "Town Square" | <input type="checkbox"/> Post Office | <input type="checkbox"/> School |
| <input type="checkbox"/> Municipal Building | <input type="checkbox"/> State Capitol | Other: _____ |
| <input type="checkbox"/> Courthouse | <input type="checkbox"/> College Campus | _____ |
| <input type="checkbox"/> Traffic Circle | <input type="checkbox"/> Library | _____ |

General Vicinity

Rural (low population, open land) Suburban (residential, near city)
 Town Urban / Metropolitan

Immediate Locale (check as many as may apply)

Industrial Commercial
 Street/Roadside within 20 feet Tree Covered (overhanging branches)
 Protected from the elements (canopy or enclosure, indoors)
 Protected from the public (fence or other barrier)
 Any other significant environmental factor _____

Condition Information

Structural Condition (check as many as may apply)

The following section applies to Monuments *with* Sculpture, and Monuments without Sculpture - including the base for Monuments with *Cannon*. Instability in the sculpture and its base can be detected by a number of factors. Indicators may be obvious or subtle. Visually examine the sculpture and its base.

	Sculpture	Base
If hollow, is the internal support unstable/exposed? (look for signs of exterior rust)	_____	_____
Any evidence of structural instability? (look for cracked joints, missing mortar or caulking or plant growth)	_____	_____
Any broken or missing parts? (look for elements (i.e., sword, musket, hands, arms, etc. - missing due to vandalism, fluctuating weather conditions, etc.)	_____	_____
Any cracks, splits, breaks or holes? (also look for signs of uneven stress & weakness in the material)	_____	_____

Surface Appearance (check as many as may apply)

	Sculpture	Base
Black crusting	_____	_____
White crusting	_____	_____
Etched, pitted, or otherwise corroded (on metal)	_____	_____
Metallic staining (run-off from copper, iron, etc.)	_____	_____
Organic growth (moss, algae, lichen or vines)	_____	_____
Chalky or powdery stone	_____	_____
Granular eroding of stone	_____	_____
Spalling of stone (surface splitting off)	_____	_____
Droppings (bird, animal, insect remains)	_____	_____
Other (e.g., spray paint graffiti) - Please describe...	_____	_____

Does water collect in recessed areas of the Memorial? Yes No Unable to tell

Surface Coating

Does there appear to be a coating? Yes ___ No ___ Unable to determine
If known, identify type of coating.

___ Gilded Painted ___ Varnished ___ Waxed ___ Unable to determine

Is the coating in good condition? ___ Yes ___ No Unable to determine

Basic Surface Condition Assessment (check one)

In your opinion, what is the general appearance or condition of the Memorial?

___ Well maintained Would benefit from treatment ___ In urgent need of treatment ___ Unable to determine

Overall Description

Briefly describe the Memorial (affiliation / overall condition & any concern not already touched on) .

Sign is somewhat sun bleached and should be replaced. At stop #8 there is one large map, 1

Parrott cannon and 8 additional markers describing the battle


Supplemental Background Information

In addition to your on-site survey, any additional information you can provide on the described Memorial will be welcomed. Please label each account with its source (author, title, publisher, date, pages). Topics include any reference to the points listed on this questionnaire, plus any previous conservation treatments - or efforts to raise money for treatment. Thank you.

Inspector Identification


Date of On-site Survey 06/03/2010

Your Name Walter E Busch US Grant Camp #68



Please send this completed form to:

Kevin P. Tucker, PDC, Chair



Thank you for your help, and attention to detail.

SONS OF UNION VETERANS OF THE CIVIL WAR
National Civil War Memorials Committee



Troops Carefully Positioned

This night, General Price carefully positioned his 12,000 men. South of Brush Creek, General Shelby's division, on the left and General Fagan's men on the right, formed a front line. State Line to Hutchinson Road (present-day) and Fagan's brigade went to positions and wagon trains, and extended along the road to Little Santa Fe (111st St) and then Union General Marmaduke's long-occupied former Union headquarters at Price's ford on the Big Blue River, opposite U.S. General Phelan's 2,000 infantry, now out on the river bank.

Generals Plan Past Midnight

At Little House in Kansas City, Union General Curtis worked long after midnight to deploy his 20,000 men, after finally deciding to make it swift. General Hunt and his division were stationed north of Indian Creek and along State Line. The Kansas Militia were held in reserve at Westport and Kansas City.


A CHILL AND SLEEPLESS NIGHT



Advance at Dawn

At dawn, Union troops crossed the icy waters of Brush Creek, pushed through the timber up the hill and across the plain to 55th St. Through the morning mist came the Confederate cavalry. The blue skirmish line finally fell back, retreating across the creek. The Confederates waited on the crest for ammunition to be exhausted.

(You stand now where C.S.A. General Price watched that morning for a tree. The tree, now gone, locals know as the "General's Tree.")



A CHILL AND SLEEPLESS NIGHT

[Graphic map of battle positions]

That night, General Price carefully positioned his 10,000 men. South of Brush Creek, General Shelby's division on the left and General Fagan's men on the right formed a front from State Line to Harrisonville Road (Prospect Ave.). One Fagan brigade went to protect the wagon train, now stretched along the road to Little Santa Fee (121st St. and State Line). General Marmaduke's division occupied former Union entrenchments at Byram's ford on the Big Blue River, opposing U.S. General Pleasanton's 7,000 cavalymen now on the east bank.

Generals Plan Past Midnight

At Gillis House in Kansas City, Union General Curtis worked long after midnight to deploy his 20,000 men, after finally deciding to make a stand. General Blunt and his division were stationed north of Brush Creek and along State Line; the Kansas Militia were held in reserve in Westport and Kansas City.

[Graphic Union Cavalry Riding in Formation]

Advance at Dawn

At dawn, Union troops crossed the icy waters of Brush Creek, pushed through the timber up the hill and across the plain (to 55th St.). Through the morning mist came the Confederate cavalry. The blue skirmish line finally fell back, retreating across the creek. The Confederates waited on the crest for ammunition to be reissued.

(You stand now where C.S.A. General Price watched that morning by a tree. The tree, now gone, became known as the "General's Tree.")