

NATIONAL ORGANIZATION  
**SONS OF UNION VETERANS OF THE CIVIL WAR**

## CIVIL WAR MEMORIAL ASSESSMENT FORM

**PLEASE:**

- Type or print, using a ball-point pen, when filling out this form. Legibility is critical.
- Do not guess at the information. An answer of, "Unknown," is more helpful.
- Include a photograph of each viewable side and label it with name & direction of view.

- Thank You.

**Type of Memorial**

Monument *with* Sculpture                       Monument with *Cannon*  
 Monument *without* Sculpture                       Historical Marker                       Plaque

**Affiliation**

G.A.R. (Post Name & No. \_\_\_\_\_)                       M.O.L.L.U.S.  
 W.R.C. (Corps Name & No. \_\_\_\_\_)                       Other Allied Order  
 SUVCW (Camp Name & No. \_\_\_\_\_)                      (Please describe below)  
 DUVCW (Tent Name & No. \_\_\_\_\_)  
 Other: Concordia Area Heritage Society

**Original Dedication Date** Unk probably 1950s-1970s Please consult any/all newspaper archives for a local paper's article that would have information on the *first* dedication ceremony and/or other facts on the memorial. Please submit a copy of your findings with full identification of the paper & date of publication. Thank you.

**Location**

The Memorial is *currently* located at:

Street/Road address or site location N38°59.379 W093°33.897 E 1st St E of S Runde St Paul Cem  
 City/Village Concordia Township \_\_\_\_\_ County Lafayette

The front of the Memorial faces:  North  South  East  West

**Government Body, Agency, or Individual Owner** (of private cemetery that Memorial is located in)...

Name Concordia Area Heritage Society Dept./Div. \_\_\_\_\_  
 Street Address P.O. Box 91, 709 South Main  
 City Concordia State \_\_\_\_\_ Zip Code 64020  
 Contact Person \_\_\_\_\_ Telephone (     ) \_\_\_\_\_

If the Memorial has been moved, please list former location(s)...

N/A

**Physical Details**

Material of Monument or base under a Sculpture or Cannon =  Stone  Concrete  Metal  Undetermined  
 If known, name specific material (color of granite, marble, etc.) \_\_\_\_\_

Material of the Sculpture = \_\_\_ Stone \_\_\_ Concrete \_\_\_ Metal \_\_\_ Undetermined  
If known, name specific material (color of granite, marble, etc.) \_\_\_\_\_  
If the Sculpture is of metal, is it solid cast or "hollow?" \_\_\_\_\_

Material of Plaque or Historical Marker / Tablet = aluminum cast \_\_\_\_\_

Material of Cannon = \_\_\_ Bronze \_\_\_ Iron - Consult known Ordnance Listing to confirm  
Markings on muzzle = \_\_\_\_\_

Markings on Left Trunion \_\_\_\_\_ Right Trunion \_\_\_\_\_

Is inert ammunition a part of the Memorial? \_\_\_ If so, describe \_\_\_\_\_

**Approximate Dimensions** (indicate unit of measure) - taken from tallest / widest points  
Monument or Base: Height 5 feet Width 24 inches Depth 6 inches or Diameter \_\_\_\_\_  
Sculpture: Height \_\_\_\_\_ Width \_\_\_\_\_ Depth \_\_\_\_\_ or Diameter \_\_\_\_\_

For Memorials with multiple Sculptures, please record this information on a separate sheet of paper for each statue and attach to this form. Please describe the "pose" of each statue and any weapons/implements involved (in case your photos become separated from this form). Thank you!

**Markings/Inscriptions** (on stone-work / metal-work of monument, base, sculpture)  
Maker or Fabricator mark / name? If so, give name & location found \_\_\_\_\_

The "Dedication Text" is formed: \_\_\_ cut into material \_\_\_  raised up from material face

Record the text (indicate any separation if on different sides...) Please use additional sheet if necessary.  
See Attached

\_\_\_\_\_  
\_\_\_\_\_  
\_\_\_\_\_  
\_\_\_\_\_  
\_\_\_\_\_  
\_\_\_\_\_  
\_\_\_\_\_  
\_\_\_\_\_

**Environmental Setting**

(The general vicinity and immediate locale surrounding a memorial can play a major role in its overall condition.)

**Type of Location**

- |  |                    |                     |
|--|--------------------|---------------------|
| <input checked="" type="checkbox"/> Cemetery | ___ Park           | ___ Plaza/Courtyard |
| ___ "Town Square"                            | ___ Post Office    | ___ School          |
| ___ Municipal Building                       | ___ State Capitol  | Other: _____        |
| ___ Courthouse                               | ___ College Campus | _____               |
| ___ Traffic Circle                           | ___ Library        | _____               |

**General Vicinity**

- Rural (low population, open land)                       Suburban (residential, near city)  
 Town     Urban / Metropolitan

**Immediate Locale** (check as many as may apply)

- Industrial     Commercial  
 Street/Roadside within 20 feet     Tree Covered (overhanging branches)  
 Protected from the elements (canopy or enclosure, indoors)  
 Protected from the public (fence or other barrier)  
 Any other significant environmental factor \_\_\_\_\_  
 \_\_\_\_\_  
 \_\_\_\_\_

**Condition Information**

**Structural Condition** (check as many as may apply)

The following section applies to Monuments *with* Sculpture, and Monuments without Sculpture - including the base for Monuments with *Cannon*. Instability in the sculpture and its base can be detected by a number of factors. Indicators may be obvious or subtle. Visually examine the sculpture and its base.

	<b>Sculpture</b>	<b>Base</b>
If hollow, is the internal support unstable/exposed? (look for signs of exterior rust)	_____	_____
Any evidence of structural instability? (look for cracked joints, missing mortar or caulking or plant growth)	_____	_____
Any broken or missing parts? (look for elements (i.e., sword, musket, hands, arms, etc. - missing due to vandalism, fluctuating weather conditions, etc.)	_____	_____
Any cracks, splits, breaks or holes? (also look for signs of uneven stress & weakness in the material)	_____	_____

**Surface Appearance** (check as many as may apply)

	<b>Sculpture</b>	<b>Base</b>
Black crusting	- - -	_____
White crusting	- - -	- - -
Etched, pitted, or otherwise corroded (on metal)	- - -	- - -
Metallic staining (run-off from copper, iron, etc.)	_____	- - -
Organic growth (moss, algae, lichen or vines)	_____	- - -
Chalky or powdery stone	- - -	- - -
Granular eroding of stone	_____	- - -
Spalling of stone (surface splitting off)	- - -	- - -
Droppings (bird, animal, insect remains)	_____	_____
Other (e.g., spray paint graffiti) - Please describe...	_____	_____

Does water collect in recessed areas of the Memorial?     Yes     No     Unable to tell

**Surface Coating**

Does there appear to be a coating?  Yes \_\_\_ No \_\_\_ Unable to determine  
If known, identify type of coating.

\_\_\_ Gilded \_\_\_ Painted \_\_\_ Varnished \_\_\_ Waxed  Unable to determine

Is the coating in good condition? \_\_\_ Yes \_\_\_ No  Unable to determine

**Basic Surface Condition Assessment** (check one)

In your opinion, what is the general appearance or condition of the Memorial?

Well maintained \_\_\_ Would benefit from treatment \_\_\_ In urgent need of treatment \_\_\_ Unable to determine

**Overall Description**

Briefly describe the Memorial (affiliation / overall condition & any concern not already touched on) .

\_\_\_\_\_  
\_\_\_\_\_  
\_\_\_\_\_  
\_\_\_\_\_  
\_\_\_\_\_

**Supplemental Background Information**

In addition to your on-site survey, any additional information you can provide on the described Memorial will be welcomed. Please label each account with its source (author, title, publisher, date, pages). Topics include any reference to the points listed on this questionnaire, plus any previous conservation treatments - or efforts to raise money for treatment. Thank you.

**Inspector Identification**


Date of On-site Survey 08/15/2010

Your Name Walter E Busch

\_\_\_\_\_  
\_\_\_\_\_  
\_\_\_\_\_

Please send this completed form to:

Bruce B. Butgereit, PDC, Chair



Thank you for your help, and attention to detail.

SONS OF UNION VETERANS OF THE CIVIL WAR  
National Civil War Memorials Committee

## Civil War Casualties

Buried in this vicinity of St. Paul's Cemetery are members of the congregation who died as a result of Civil War guerrilla activity from September, 1862 to October 10, 1864. The victims include: Heinrich Steinbrink, Heinrich Eickhoff, Christian Oetting, Heinrich Brockhoff, Heinrich Hartmann, Louis Fiene, Conrad Bruns, Dietrich Kastens, Wilhelm Scharnhorst, Louis Walter, Hermann Brinkhoff, Friedrich Grottmann, Fr. D. Brackmann, Louis Stuenkel, J.H. Friedrich Meyer, Heinrich Bruns, Friedrich Bruns, Hermann Wolters, W. Peper, Heinrich Freitag, Wilhelm Brackmann, Friedrich Dittmer, Diedrich Droege, and Bernhard Reggers.

Sponsored by Concordia Area Heritage Society.

## CIVIL WAR CASUALTIES

BURIED IN THIS VICINITY OF ST. PAUL'S CEMETERY ARE MEMBERS OF THE CONGREGATION WHO DIED AS A RESULT OF CIVIL WAR GUERRILLA ACTIVITY FROM SEPTEMBER, 1862 TO OCTOBER 10, 1864. THE VICTIMS INCLUDE: HEINRICH STEINBRINK, HEINRICH EICKHOFF, CHRISTIAN OETTING, HEINRICH BROCKHOFF, HEINRICH HARTMANN, LOUIS FIENE, CONRAD BRUNS, DIETRICH KASTENS, WILHELM SCHARNHORST, LOUIS WALTER, HERMANN BRINKHOFF, FRIEDRICH GÖTTMANN, FR. D. BRACKMANN, LOUIS STÜENKEL, J. H. FRIEDRICH MEYER, HEINRICH BRUNS, FRIEDRICH BRUNS, HERMANN WOLTERS, W. PEPPER, HEINRICH FREITAG, WILHELM BRACKMANN, FRIEDRICH DIETMER, DIETRICH DROEGE, AND BERNHARD REGGERS.

SPONSORED BY CONCORDIA AREA HERITAGE SOCIETY

## CIVIL WAR CASUALTIES

BURIED IN THIS VICINITY OF ST. PAUL'S CEMETERY ARE MEMBERS OF THE CONGREGATION WHO DIED AS A RESULT OF CIVIL WAR GUERRILLA ACTIVITY FROM SEPTEMBER, 1862 TO OCTOBER 10, 1864. THE VICTIMS INCLUDE: HEINRICH STEINBRINK, HEINRICH EICKHOFF, CHRISTIAN OETTING, HEINRICH BROCKHOFF, HEINRICH HARTMANN, LOUIS FIENE, CONRAD BRUNS, DIETRICH KASTENS, WILHELM SCHARNHORST, LOUIS WALTER, HERMANN BRINKHOFF, FRIEDRICH GROTTMANN, FR. D. BRACKMANN, LOUIS STUENKEL, J. H. FRIEDRICH MEYER, HEINRICH BRUNS, FRIEDRICH BRUNS, HERMANN WOLTERS, W. PEPPER, HEINRICH FREITAG, WILHELM BRACKMANN, FRIEDRICH DITTMER, DIEDRICH DROEGE, AND BERNHARD REGGERS.

SPONSORED BY CONCORDIA AREA HERITAGE SOCIETY

### CIVIL WAR CASUALTIES

BURIED IN THIS VICINITY OF ST. PAUL'S CEMETERY ARE MEMBERS OF THE CONGREGATION WHO DIED AS A RESULT OF CIVIL WAR GUERRILLA ACTIVITY FROM SEPTEMBER, 1862 TO OCTOBER 10, 1864. THE VICTIMS INCLUDE: HEINRICH STEINBRINK, HEINRICH EICKHOFF, CHRISTIAN GETTING, HEINRICH BROCKHOFF, HEINRICH HARTMANN, LOUIS FIENE, CONRAD BRUNS, DIETRICH KÄSTENS, WILHELM SCHARNHORST, LOUIS WALTER, HERMANN BRINKHOFF, FRIEDRICH GROTSMANN, FR. D. BRÄCKMANN, LOUIS STÜENKEL, J. H. FRIEDRICH MEYER, HEINRICH BRUNS, FRIEDRICH BRUNS, HERMANN WOLTERS, W. PEPE, HEINRICH FREITAG, WILHELM BRÄCKMANN, FRIEDRICH DITTMER, DIETRICH DROEGE, AND BERNHARD REGGERS.

SPONSORED BY CONCORDIA AREA HERITAGE SOCIETY



⚠ Groundspeak is phasing out support for older browsers. Visit the [Knowledge Books](#) for more information.

[home](#) | [profile](#) | [categories](#) | [groups](#) | [scavenger hunts](#) **NEW** | [waymarks](#) | [news](#) | [forums](#)



[Home](#) > [Categories](#) > [Category](#) > Waymark

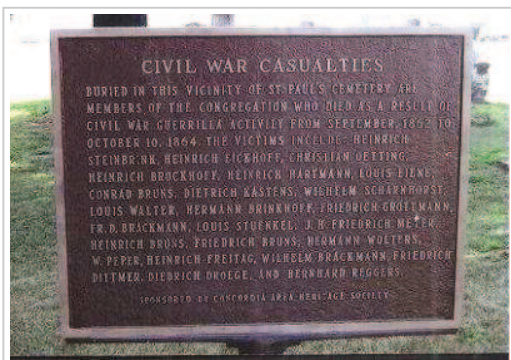
you are not logged in. [\[log in\]](#)

## Civil War Casualties - Missouri Historical Markers on Waymarking.com

### Welcome to Waymarking.com!

We hope you've been able to find what you are looking for. We would also like to encourage you to take some time to browse some of the other aspects of our site. We recommend viewing our [featured waymarks](#), or perhaps the [newest waymarks](#). You can also [create a free membership](#) to track your progress online and share your locations with others.

[Click here to view the complete waymark directory](#)



[View waymark gallery](#)



### Civil War Casualties

in [Missouri](#)  
[Historical Markers](#)

**Posted by:**

[YoSam.](#)

**N 38° 59.379**

**W 093°**

**33.897**

15S E 451072 N

4315779

**Quick Description:** Germans killed by the Southern soldiers and guerrillas in this area. The same thing with Germans happened in Texas.

**Location:** Missouri, United States

**Date Posted:** 6/30/2008 7:49:08 AM

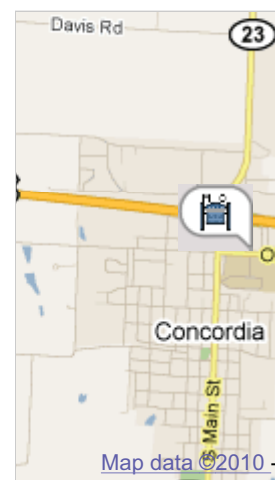
**Waymark Code:** WM433M

**Published By:** [muddawber](#)

**Views:** 41

**Download this waymark:**

#### Map



#### Waymark Options

[View](#)  
[Visits/Comments \(0\)](#)

[View Waymark](#)

[View Gallery](#)  
(2)

#### Advertisement

#### Quick Searches

#### Waymark Searches:

[My Waymarks](#)  
[Featured Waymarks](#)  
[Newest Waymarks](#)  
[My Unfinished Waymarks](#)  
[Waymarks I've Visited](#)

 [.GPX File](#)

 [.LOC File](#)

 [.KML File \(Google Earth\)](#)

### Long Description:

Marker Erected by: Concordia Area Heritage Society.

County of marker: Lafayette County.

Location of Marker: E. 1st St. (old US-40), St. Paul's Lutheran Cemetery, Concordia.

Marker Text:

#### CIVIL WAR CASUALTIES

Buried in the vicinity of St. Paul's Cemetery are members of the congregation who died as a result of Civil War guerrilla activity from September, 1862 to October 10, 1964. The victims include: Heinrich Steinbrink, Heinrich Eickhoff, Christian Oetting, Heinrich Brockhoff, Heinrich Hartmann, Louis Fiene, Conrad Bruns, Dietrich Kastens, Wilhelm Scharnhorst, Louis Walter, Hermann Brinkhoff, Friedrich Grottmann, Fr.D. Brackmann, Louis Stuenkel, J.H. Friedrich Meyer, Heinrich Bruns, Friedrich Bruns, Hermann Wolters, W. Peper, Heinrich Freitag, Wilhelm Brackmann, Friedrich Dittmer, Diedrich Droege, and Bernhard Reggers.

[Newest Uncategorized Waymarks](#)  
[My Uncategorized Waymarks](#)  
[My Assisted Waymarks](#)

#### Category Searches:

[My Categories](#)

[Favorites](#) 

[Ignore List](#) 

[Largest](#)

[Newest](#)

[Requiring Review](#) 

#### Visit Searches:

[My Visits](#)

#### Group Lists:

[Groups I Manage](#)

[Groups I Belong To](#)

[Newest Groups](#)

[Recruiting Groups](#)

#### Scavenger Hunts:

[My Scavenger Hunts](#)

[Newest Public Hunts](#)

[My Active Hunts](#)

[My Completed Hunts](#)

#### Miscellaneous:

[My Saved Searches](#)

[Full Category List](#)

**Web link:** [\[Web Link\]](#)

**History of Mark:**

Germans who came to this country before the Civil War, were escaping oppression in Europe. They, therefore sympathized with the Northern view, unfortunate for them, as many Germans moved to Texas and to this area of Missouri, sometimes referred to as "Little Dixie". Both here and in Texas when "these" Germans were found they were drug into the streets, or where ever they stood, and were killed. Web link above is for a marker in this same town that expands on this marker. Location of this second marker is shown below.

**Additional point:** N 38° 58.975 W 093° 34.102

**Visit Instructions:**

A clear picture of the Marker or Plaque taken by you. And if you like a picture of you and GPS at the marker.

**Search for...**

<a href="#">Geocaching.com Google Map</a>	<a href="#">Nearest Waymarks</a>
<a href="#">Google Maps</a>	<a href="#">Nearest Missouri Historical Markers</a>
<a href="#">MapQuest</a>	<a href="#">Nearest Geocaches</a>
<a href="#">Bing Maps</a>	<a href="#">Nearest Benchmarks</a>
<a href="#">Trails.com Maps</a>	<a href="#">Nearest Hotels</a>

[Create a scavenger hunt using this waymark as the center point](#)

**Recent Visits/Logs:**

There are no logs for this waymark yet.

Copyright (c) 2010 Groundspeak, Inc. All Rights Reserved.

[home](#) | [Groundspeak](#) | [hotels](#) | [terms of use](#) | [contact us](#) | [help](#)