

**NATIONAL ORGANIZATION
SONS OF UNION VETERANS OF THE CIVIL WAR
CIVIL WAR MEMORIAL ASSESSMENT FORM**

Type of Memorial (check all applicable)

Monument with Sculpture without Sculpture with Cannon standalone Cannon
 Historical Marker Plaque Other (flag pole, G.A.R. buildings, stained glass windows, etc.)

Affiliation

GAR MOLLUS SUVCW WRC ASUVCW
 LGAR DUVCW Other

If known, record name and number of post, camp, corps, auxiliary, tent, circle or appropriate information of other groups:
 Sen. James W. Nesmith GAR Post 32

Original Dedication Date Unknown. Early 1900s. Please consult any/all newspaper archives for a local paper's article that would have information on the *first* dedication ceremony and/or other facts on the memorial. Please submit a copy of your findings with full identification of the paper & date of publication. Thank you.

Location

The Memorial is *currently* located at:

Street/Road address or site location Odd Fellows Cemetery

1100 W. 18th St.

GPS Coordinates 45° 35' 47" N 121° 12' 22" W

City/Village &/or Township The Dalles

County Wasco

State Oregon

Zip Code 97058

The front of the Memorial faces: North South East West

Government Body, Agency, or Individual Owner

Name Odd Fellows Cemetery

Dept./Div. _____

Street Address 1100 W. 18th St.

City The Dalles

State OR

Zip Code 97058

Contact Person Craig Hector

Telephone (503) 541-296-3557

ext _____

Is Memorial on the National Register of Historic Places Yes No ID # if known _____

For Monuments with/without sculpture:

Physical Details

Material of Monument or base under a Sculpture or Cannon = Stone Concrete Metal Other

If known, name specific material (color of granite, marble, etc.) Marble

Material of the Sculpture Stone Concrete Metal Other Is it hollow or solid? _____

If known, name specific material (color of granite, marble, etc.) _____

For Historic Marker or Plaque:

Material of Plaque or Historical Marker / Tablet = Metal, appears to be aluminum.

For Cannons with/without monument:

Material of Cannon = Bronze Iron Type of Cannon (if known) _____

Rifled YES NO

Markings: Muzzle _____ Base Ring/Breech _____

Left Trunion _____ Right Trunion _____

Is inert ammuniton a part of the Memorial? Yes No

[For camp/department monuments officer's use: Cannon on list of known ordnance] Yes No

For Other Memorials: (flag pole, G.A.R. buildings, stained glass windows, etc.)

What best describes the memorial

Materials of the Memorial

Complete for All Memorials

Approximate Dimensions (indicate unit of measure) - taken from tallest / widest points

12' Height 16" Width 16" Depth or _____ Diameter

For Memorials with multiple Sculptures, please record this information on a separate sheet of paper for each statue (service, pose, etc) and attach to this form. Please describe the "pose" of each statue and any weapons/implements involved (in case your photos become separated from this form). Thank you!

Markings/Inscriptions (on stone-work / metal-work of monument, base, sculpture)

Maker or Fabricator mark / name? If so, give name & location found

Please attach legible photographs of all text &/or Record the text in the space below. Please use the addendum – narrative sheet if necessary.

See attached photos.

Environmental Setting

(The general vicinity and immediate locale surrounding a memorial can play a major role in its overall condition.)

Type of Location

Cemetery Park Plaza/Courtyard "Town Square" Post Office
 School Municipal Building State Capitol Courthouse College Campus
 Traffic Circle Library Other: _____

General Vicinity

Rural (low population, open land) Suburban (residential, near city) Town Urban / Metropolitan

Immediate Locale (check as many as may apply)

Industrial Commercial Street/Roadside within 20 feet Tree Covered (overhanging branches)
 Protected from the elements (canopy or enclosure, indoors) Protected from the public (fence or other barrier)

Any other significant environmental factor _____


[To detail the condition of a monument used the addendum form for *Monument's Condition*]

Supplemental Background Information

In addition to your on-site survey, any additional information you can provide on the described Memorial will be welcomed. Please label each account with its source (author, title, publisher, date, pages). Topics include any reference to the points listed on this questionnaire, plus any previous conservation treatments - or efforts to raise money for treatment.

Addendums attached to this electronic file are the *Monument's Condition* and the *Narrative* forms. Only the *Monument's Condition* form is required if you are requesting grant money using form CWM-62 *SUVCW Memorial Grant Application Form and Instructions*.

Thank you.

Inspector Identification _____ Date of On-site Survey 06/07/2023
Your Name Randy Fletcher
Address 250 Yellowwood St.
City Junction City State OR Zip Code 97448
Telephone 

Are you a member of the Allied Orders of the G.A.R.? If so, which one?

Col. Edward D. Baker Camp 6, SUVCW

Please send this completed form to:

Walt Busch, PDC, Chair
1240 Konert Valley Dr.
Fenton, MO 63026



Thank you for your help, and attention to detail.

SONS OF UNION VETERANS OF THE CIVIL WAR – CIVIL WAR MEMORIALS COMMITTEE.

SONS OF UNION VETERANS OF THE CIVIL WAR
CIVIL WAR MEMORIAL ASSESSMENT FORM
ADDENDUM – MONUMENT’S CONDITION

Completion of this form is required when requesting grant money using form CWM-62 SUVCW Memorial Grant Application Form and Instructions.

Condition Information

Structural Condition (check as many as may apply)

The following section applies to Monuments with Sculpture, and Monuments without Sculpture including the base for Monuments with Cannon. Instability in the sculpture and its base can be detected by a number of factors. Indicators may be obvious or subtle. Visually examine the sculpture and its base.

Table with 3 columns: Question, Sculpture, Base. Rows include: If hollow, is the internal support unstable/exposed?; Any evidence of structural instability?; Any broken or missing parts?; Any cracks, splits, breaks or holes?.

Surface Appearance (check as many as may apply)

Table with 3 columns: Question, Sculpture, Base. Rows include: Black crusting; White crusting; Etched, pitted, or otherwise corroded (on metal); Metallic staining (run-off from copper, iron, etc.); Organic growth (moss, algae, lichen or vines); Chalky or powdery stone; Granular eroding of stone; Spalling of stone (surface splitting off); Droppings (bird, animal, insect remains); Other (e.g., spray paint graffiti) - Please describe...

Does water collect in recessed areas of the Memorial? ___ Yes ___ No ___ Unable to tell

Surface Coating

Does there appear to be a coating? ___ Yes ___ No ___ Unable to determine

If known, identify type of coating.

___ Gilded ___ Painted ___ Varnished ___ Waxed ___ Unable to determine

Is the coating in good condition? ___ Yes ___ No ___ Unable to determine

Basic Surface Condition Assessment (check one)

In your opinion, what is the general appearance or condition of the Memorial?

___ Well maintained ___ Would benefit from treatment ___ In urgent need of treatment ___ Unable to determine

Briefly describe the Memorial (affiliation / overall condition & any concern not already touched on) .

Inspector’s Name Randy Fletcher

Date 06/07/2023

SONS OF UNION VETERANS OF THE CIVIL WAR
CIVIL WAR MEMORIAL ASSESSMENT FORM
ADDENDUM – NARRATIVE

[Generally used to record the text of monuments, but may be used for any other useful information, such as if the monument has been moved or if you have information about the day of dedication. May repeat use of page as often as necessary.]

The Memorial is *currently* located at:

Street/Road address or site location Odd Fellows Cemetery

1100 W. 18th St. GPS Coordinates 45° 35' 47" N 121° 12' 22" W

City/Village and/or Township The Dalles

County Wasco State Oregon Zip Code 97058

TEXT

The monument is a white marble obelisk, approximately 12 feet tall set on a raised 6'x6' concrete base.

There is a plaque on the front of the monument that reads:
"In Memory of
Alexander Rogers
who donated this resting place
for Union veterans of the Civil War
and their families.
Presented by
The Daughters of Union Veterans."

Alexander Rogers served as a Private in Company B, 21st Missouri Infantry. He died in 1888 and is buried near the monument.

There is an engraved inscription on the back of the monument that reads:
"In Memory of
those who fought
for the Union
and
fell in defense of
the flag"

Inspector's Name Randy Fletcher

Date 06/07/2023

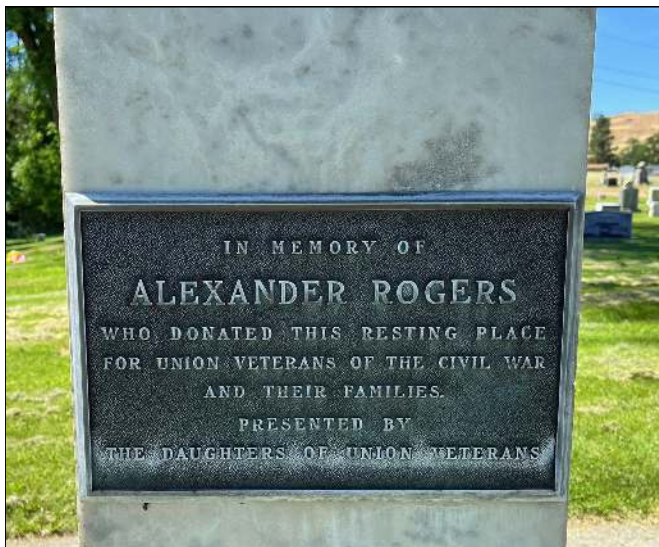
Photographic addendum to CWM Form 61
Civil War Monument
Odd Fellow Cemetery
The Dalles, Oregon



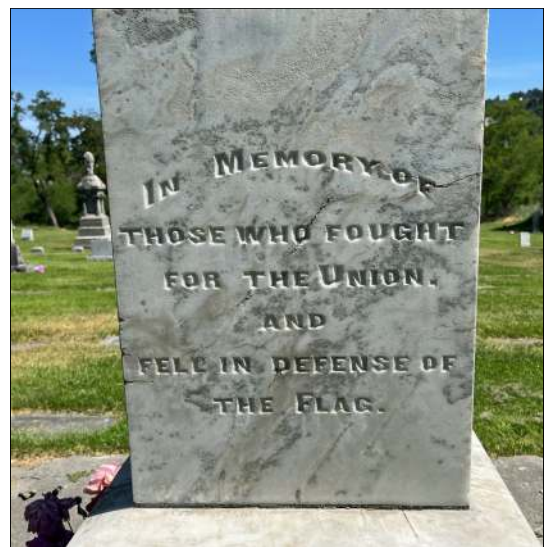
The front of the monument faces east



Rear of the monument



Metal plaque on the front of the monument



Engraved inscription on rear of monument