

**NATIONAL ORGANIZATION
SONS OF UNION VETERANS OF THE CIVIL WAR
CIVIL WAR MEMORIAL ASSESSMENT FORM**

Type of Memorial (check all applicable)

Monument *with* Sculpture without Sculpture with Cannon standalone Cannon
 Historical Marker Plaque Other (flag pole, G.A.R. buildings, stained glass windows, etc.)

Affiliation

GAR MOLLUS SUVCW WRC ASUVCW
 LGAR DUVCW Other Unknown

If known, record name and number of post, camp, corps, auxiliary, tent, circle or appropriate information of other groups:

Original Dedication Date _____ Please consult any/all newspaper archives for a local paper's article that would have information on the *first* dedication ceremony and/or other facts on the memorial. Please submit a copy of your findings with full identification of the paper & date of publication. Thank you.

Location

The Memorial is *currently* located at:

Street/Road address or site location Zane Park NW Corner of S Broad St & E Main St

GPS Coordinates N39°42' 50.8099" W82°36' 8.3400"

City/Village &/or Township Lancaster

County Fairfield

State MO

Zip Code 43130

The front of the Memorial faces: North South East West

Government Body, Agency, or Individual Owner

Name Fairfield County Parks

Dept./Div. _____

Street Address 407 E Main St

City Lancaster

State OH

Zip Code 43130

Contact Person UNK

Telephone (740) 681-7249

ext _____

Is Memorial on the National Register of Historic Places Yes No ID # if known _____

UNK

For Monuments with/without sculpture:**Physical Details**

Material of Monument or base under a Sculpture or Cannon = Stone Concrete Metal Other

If known, name specific material (color of granite, marble, etc.) Unk Aggregate

Material of the Sculpture Stone Concrete Metal Other Is it hollow or solid? _____

If known, name specific material (color of granite, marble, etc.) Aluminum /Zinc Probably

For Historic Marker or Plaque:

Material of Plaque or Historical Marker / Tablet = Granite Block with Bronze/Zinc Plaque Attached

For Cannons with/without monument:

Material of Cannon = Bronze Iron Type of Cannon (if known) _____

_____ Rifled YES NO

Markings: Muzzle _____ Base Ring/Breech _____

Left Trunion _____ Right Trunion _____

Is inert ammunnition a part of the Memorial? Yes No

[For camp/department monuments officer's use: Cannon on list of known ordnance] Yes No

For Other Memorials: (flag pole, G.A.R. buildings, stained glass windows, etc.)

What best describes the memorial _____

Materials of the Memorial _____

Complete for All Memorials

Approximate Dimensions (indicate unit of measure) - taken from tallest / widest points

10'5" Height 15' Width 5' Depth or _____ Diameter

For Memorials with multiple Sculptures, please record this information on a separate sheet of paper for each statue (service, pose, etc) and attach to this form. Please describe the "pose" of each statue and any weapons/implements involved (in case your photos become separated from this form). Thank you!

Markings/Inscriptions (on stone-work / metal-work of monument, base, sculpture)

Mike Meyoc? 1997

Maker or Fabricator mark / name? If so, give name & location found _____

Please attach legible photographs of all text &/or Record the text in the space below. Please use the addendum – narrative sheet if necessary.

See Pictures

Environmental Setting

(The general vicinity and immediate locale surrounding a memorial can play a major role in its overall condition.)

Type of Location

Cemetery Park Plaza/Courtyard "Town Square" Post Office
 School Municipal Building State Capitol Courthouse College Campus
 Traffic Circle Library Other: _____

General Vicinity

Rural (low population, open land) Suburban (residential, near city) Town Urban / Metropolitan

Immediate Locale (check as many as may apply)

Industrial Commercial Street/Roadside within 20 feet Tree Covered (overhanging branches)
 Protected from the elements (canopy or enclosure, indoors) Protected from the public (fence or other barrier)

Any other significant environmental factor _____


[To detail the condition of a monument used the addendum form for *Monument's Condition*]

Supplemental Background Information

In addition to your on-site survey, any additional information you can provide on the described Memorial will be welcomed. Please label each account with its source (author, title, publisher, date, pages). Topics include any reference to the points listed on this questionnaire, plus any previous conservation treatments - or efforts to raise money for treatment.


Addendums attached to this electronic file are the *Monument's Condition* and the *Narrative* forms. Only the *Monument's Condition* form is required if you are requesting grant money using form CWM-62 *SUVCW Memorial Grant Application Form and Instructions*.

Thank you.

Inspector Identification _____ Date of On-site Survey 03/09/2020
Your Name Walter Busch
Address 1240 Konert Valley Dr
City Fenton State MO Zip Code 63026
Telephone 

Are you a member of the Allied Orders of the G.A.R.? If so, which one?
US Grant Camp 68, SUVCW

Please send this completed form to:

Walt Busch, PDC, Chair
1240 Konert Valley Dr.
Fenton. MO 63026


Thank you for your help, and attention to detail.

SONS OF UNION VETERANS OF THE CIVIL WAR – CIVIL WAR MEMORIALS COMMITTEE.

★ ★ ★ ★
GENERAL WILLIAM TECUMSEH SHERMAN
1820 - 1891

FAMOUS CIVIL WAR GENERAL
HIS BRILLIANT MILITARY STRATEGY WAS THE MAJOR
FORCE TO END THE CIVIL WAR AND PRESERVE THE UNION

COMMANDING GENERAL OF THE UNITED STATES ARMY
1869 - 1883

BIRTHPLACE
LANCASTER, OHIO

DEDICATED JULY 2, 2000






Mike Mayo © 1997











3045

NATIONAL ORGANIZATION
SONS OF UNION VETERANS OF THE CIVIL WAR
CIVIL WAR MEMORIAL ASSESSMENT FORM

PLEASE:

- Type or print, using a ball-point pen, when filling out this form. Legibility is critical.
- Do not guess at the information. An answer of, "Unknown," is more helpful.
- Include a photograph of each viewable side and label it with name & direction of view.

- Thank You.

Type of Memorial

Monument *with* Sculpture ___ Monument with *Cannon*
 ___ Monument *without* Sculpture ___ Historical Marker ___ Plaque

Affiliation

___ G.A.R. (Post Name & No. _____) ___ M.O.L.L.U.S.
 ___ W.R.C. (Corps Name & No. _____) ___ Other Allied Order
 ___ SUVCW (Camp Name & No. _____) (Please describe below)
 ___ DUVCW (Tent Name & No. _____)
 ___ Other: _____

Original Dedication Date July 2, 2000 Please consult any/all newspaper archives for a local paper's article that would have information on the *first* dedication ceremony and/or other facts on the memorial. Please submit a copy of your findings with full identification of the paper & date of publication. Thank you.

Location

The Memorial is *currently* located at:
 Street/Road address or site location Town □ on BROAD ST
 City/Village LANCASTER Township _____ County FAIRFIELD

The front of the Memorial faces: ___ North ___ South X East ___ West

Government Body, Agency, or Individual Owner (of private cemetery that Memorial is located in)...
 Name CITY OF LANCASTER Dept./Div. SERVICE SAFETY DIRECTOR
 Street Address 104 E MAIN ST
 City LANCASTER State OH Zip Code 43130
 Contact Person BUTCH STRAWN Telephone (740) 687-6608

If the Memorial has been moved, please list former location(s)...

Physical Details

Material of Monument or base under a Sculpture or Cannon = XStone ___ Concrete ___ Metal ___ Undetermined
 If known, name specific material (color of granite, marble, etc.) _____

Surface Coating

Does there appear to be a coating? ___ Yes ___ No Unable to determine

If known, identify type of coating.

___ Gilded ___ Painted ___ Varnished ___ Waxed Unable to determine

Is the coating in good condition? ___ Yes ___ No Unable to determine

Basic Surface Condition Assessment (check one)

In your opinion, what is the general appearance or condition of the Memorial?

Well maintained ___ Would benefit from treatment ___ In urgent need of treatment ___ Unable to determine

Overall Description

Briefly describe the Memorial (affiliation / overall condition & any concern not already touched on).

Bronze statue of General W.T. Sherman.

The General is holding hat in hand and
looks up to his birth home.

Supplemental Background Information


In addition to your on-site survey, any additional information you can provide on the described Memorial will be welcomed. Please label each account with its source (author, title, publisher, date, pages). Topics include any reference to the points listed on this questionnaire, plus any previous conservation treatments - or efforts to raise money for treatment. Thank you.

Inspector Identification

Date of On-site Survey 6-8-02

Your Name DONALD L. GRANT SR

Address 614 FRANKLIN AVE City LANCASTER

State OH Zip Code 43130 Telephone 

Please send this completed form to:

Donald E. Darby



Thank you for your help, and attention to detail.

SONS OF UNION VETERANS OF THE CIVIL WAR
National Civil War Memorials Committee

General Vicinity

Rural (low population, open land)
 Town

Suburban (residential, near city)
 Urban / Metropolitan

Immediate Locale (check as many as may apply)

Industrial Commercial
 Street/Roadside within 20 feet Tree Covered (overhanging branches)
 Protected from the elements (canopy or enclosure, indoors)
 Protected from the public (fence or other barrier)
 Any other significant environmental factor stands out in the
open

Condition Information

Structural Condition (check as many as may apply)

The following section applies to Monuments *with* Sculpture, and Monuments *without* Sculpture - including the base for Monuments with *Cannon*. Instability in the sculpture and its base can be detected by a number of factors. Indicators may be obvious or subtle. Visually examine the sculpture and its base.

	Sculpture	Base
If hollow, is the internal support unstable/exposed? (look for signs of exterior rust)	<u>NO</u>	<u>NO</u>
Any evidence of structural instability? (look for cracked joints, missing mortar or caulking or plant growth)	<u>NO</u>	<u>NO</u>
Any broken or missing parts? (look for elements (i.e., sword, musket, hands, arms, etc. - missing due to vandalism, fluctuating weather conditions, etc.)	<u>NO</u>	<u>NO</u>
Any cracks, splits, breaks or holes? (also look for signs of uneven stress & weakness in the material)	<u>NO</u>	<u>NO</u>

Surface Appearance (check as many as may apply)

	Sculpture	Base
Black crusting	<u>NO</u>	<u>NO</u>
White crusting	<u>NO</u>	<u>NO</u>
Etched, pitted, or otherwise corroded (on metal)	<u>NO</u>	<u>NO</u>
Metallic staining (run-off from copper, iron, etc.)	<u>NO</u>	<u>NO</u>
Organic growth (moss, algae, lichen or vines)	<u>NO</u>	<u>NO</u>
Chalky or powdery stone	<u>NO</u>	<u>NO</u>
Granular eroding of stone	<u>NO</u>	<u>NO</u>
Spalling of stone (surface splitting off)	<u>NO</u>	<u>NO</u>
Droppings (bird, animal, insect remains)	<u>NO</u>	<u>NO</u>
Other (e.g., spray paint graffiti) - Please describe...		

Does water collect in recessed areas of the Memorial? Yes No Unable to tell

Material of the Sculpture = ___ Stone ___ Concrete Metal ___ Undetermined
 If known, name specific material (color of granite, marble, etc.) BIG ROCK
 If the Sculpture is of metal, is it solid cast or "hollow?" BRONZE HOLLOW

Material of Plaque or Historical Marker / Tablet = BRONZE

Material of Cannon = ___ Bronze ___ Iron - Consult known Ordnance Listing to confirm
 Markings on muzzle = _____
 Markings on Left Trunion _____ Right Trunion _____
 Is inert ammunition a part of the Memorial? ___ If so, describe _____

Approximate Dimensions (indicate unit of measure) - taken from tallest / widest points
 Monument or Base: Height 8'4" Width 11' Depth _____ or Diameter _____
 Sculpture: Height 8' Width 3 1/2' Depth _____ or Diameter _____

For Memorials with multiple Sculptures, please record this information on a separate sheet of paper for each statue and attach to this form. Please describe the "pose" of each statue and any weapons/implements involved (in case your photos become separated from this form). Thank you!

Markings/Inscriptions (on stone-work / metal-work of monument, base, sculpture)
 Maker or Fabricator mark / name? If so, give name & location found _____

The "Dedication Text" is formed: ___ cut into material raised up from material face

Record the text (indicate any separation if on different sides...) Please use additional sheet if necessary.
GENERAL WILLIAM TECUMSEH SHERMAN 1820-1891
FAMOUS CIVIL WAR GENERAL HIS BRILLIANT
MILITARY STRATEGY WAS THE MAJOR FORCE TO
END THE CIVIL WAR AND PRESERVE THE UNION
COMMANDING GENERAL OF THE UNITED STATES
ARMY 1869-1883
BIRTHPLACE LANCASTER, OHIO
DEDICATED JULY 2, 2000

Environmental Setting

(The general vicinity and immediate locale surrounding a memorial can play a major role in its overall condition.)

Type of Location

- | | | |
|---|---|--|
| <input type="checkbox"/> Cemetery | <input type="checkbox"/> Park | <input type="checkbox"/> Plaza/Courtyard |
| <input checked="" type="checkbox"/> "Town Square" | <input type="checkbox"/> Post Office | <input type="checkbox"/> School |
| <input type="checkbox"/> Municipal Building | <input type="checkbox"/> State Capitol | Other: _____ |
| <input type="checkbox"/> Courthouse | <input type="checkbox"/> College Campus | _____ |
| <input type="checkbox"/> Traffic Circle | <input type="checkbox"/> Library | _____ |





LANCASTER FAIRFIELD
COUNTY
CHAMBER OF COMMERCE
FAIRFIELD COUNTY
VISITORS & CONVENTIONS
BUREAU

BROAD

STERBINSKY
ABRAMS
& WADLER
PLLC
SHECCA, Inc.



★ ★ ★ ★
GENERAL WILLIAM TECUMSEH SHERMAN
1820 - 1891

FAMOUS CIVIL WAR GENERAL
HIS BRILLIANT MILITARY STRATEGY WAS THE MAJOR
FORCE TO END THE CIVIL WAR AND PRESERVE THE UNION
COMMANDING GENERAL OF THE UNITED STATES ARMY
1869 - 1883

BIRTHPLACE
LANCASTER, OHIO

DEDICATED JULY 2, 2000