



### Physical Details

Material of Monument or base under a Sculpture or Cannon =  Stone  Concrete  Metal  Undetermined If known, name specific material (color of granite, marble, etc.) \_\_\_\_\_

#### SUVCW – CIVIL WAR

Material of the Sculpture =  Stone  Concrete  Metal  Undetermined  
If known, name specific material (color of granite, marble, etc.) \_\_\_\_\_  
If the Sculpture is of metal, is it solid cast or "hollow?" \_\_\_\_\_

Material of Plaque or Historical Marker / Tablet = AS ABOVE

Material of Cannon =  Bronze  Iron - Consult known Ordnance Listing to confirm  
Markings on muzzle = \_\_\_\_\_  
Markings on Left Trunion \_\_\_\_\_ Right Trunion \_\_\_\_\_  
Is inert ammunition a part of the Memorial?  If so, describe \_\_\_\_\_

Approximate Dimensions (indicate unit of measure) - taken from tallest / widest points  
Monument or Base: Height \_\_\_\_\_ Width \_\_\_\_\_ Depth \_\_\_\_\_ or Diameter \_\_\_\_\_  
Sculpture: Height \_\_\_\_\_ Width \_\_\_\_\_ Depth \_\_\_\_\_ or Diameter \_\_\_\_\_

For Memorials with multiple Sculptures, please record this information on a separate sheet of paper for each statue and attach to this form. Please describe the "pose" of each statue and any weapons/implements involved (in case your photos become separated from this form). Thank you!

Markings/Inscriptions (on stone-work / metal-work of monument, base, sculpture)  
Maker or Fabricator mark / name? If so, give name & location found \_\_\_\_\_

The "Dedication Text" is formed:  cut into material  raised up from material face

Record the text (indicate any separation if on different sides) Please use additional sheet if necessary.

SEE PHOTO  
\_\_\_\_\_  
\_\_\_\_\_  
\_\_\_\_\_  
\_\_\_\_\_  
\_\_\_\_\_

### Environmental Setting

(The general vicinity and immediate locale surrounding a memorial can play a major role in its overall condition.)

#### Type of Location

- |   |   |  |
|---|---|--|
| <input type="checkbox"/> Cemetery           | <input type="checkbox"/> Park           | <input type="checkbox"/> Plaza/Courtyard |
| <input type="checkbox"/> "Town Square"      | <input type="checkbox"/> Post Office    | <input type="checkbox"/> School          |
| <input type="checkbox"/> Municipal Building | <input type="checkbox"/> State Capitol  | Other: <u>SUBDIVISION</u>                |
| <input type="checkbox"/> Courthouse         | <input type="checkbox"/> College Campus | <u>PUBLIC ACCESS</u>                     |
| <input type="checkbox"/> Traffic Circle     | <input type="checkbox"/> Library        | _____                                    |

**Surface Coating**

Does there appear to be a coating? \_\_\_ Yes \_\_\_ No ✓ Unable to determine  
If known, identify type of coating.

\_\_\_ Gilded \_\_\_ Painted \_\_\_ Varnished \_\_\_ Waxed \_\_\_ Unable to determine  
Is the coating in good condition? \_\_\_ Yes \_\_\_ No \_\_\_ Unable to determine

**Basic Surface Condition Assessment (check one)**

In your opinion, what is the general appearance or condition of the Memorial? ✓ Well maintained \_\_\_  
Would benefit from treatment \_\_\_ In urgent need of treatment \_\_\_ Unable to determine

**Overall Description**

Briefly describe the Memorial (affiliation / overall condition & any concern not already touched on) .

\_\_\_\_\_  
\_\_\_\_\_  
\_\_\_\_\_  
\_\_\_\_\_  
\_\_\_\_\_

**Supplemental Background Information**

In addition to your on-site survey, any additional information you can provide on the described Memorial will be welcomed. Please label each account with its source (author, title, publisher, date, pages). Topics include any reference to the points listed on this questionnaire, plus any previous conservation treatments - or efforts to raise money for treatment. Thank you.


**Inspector Identification**

Date of On-site Survey 8-29-22  
Your Name RIC GLASSER  
Address 813A BERKSHIRE City WATTLE ROCK  
State AR Zip Code 72205 Telephone ( ) [REDACTED]  
What Order or Organization is submitter a member of? SONS OF UNION VETERANS

ISRAEL MULLIPY CAMP #2


Please send this completed form to

Walt Busch, PDC, Chair



Thank you for your help, and attention to detail. SONS OF UNION V

CIVIL WAR VETERANS OF THE National Civil War Memorials Committee



# The Little Rock Campaign

## 4 River Crossing


### Union Troops Cross Arkansas River To Capture Little Rock

North of where you are standing, Union troops on September 10, 1863, constructed a wooden pontoon bridge across the Arkansas River allowing Union Brigadier General John W. Davidson's cavalry division to proceed to Little Rock. Major General Frederick Steele's Union forces continued advancing to Little Rock north of the river.

In front of you, Willow Beach Lake occupies part of the old river channel where Union troops made the crossing under protective artillery fire. Across the lake near the present water tower, Confederates with artillery unsuccessfully engaged the Union forces to try to prevent them from crossing.

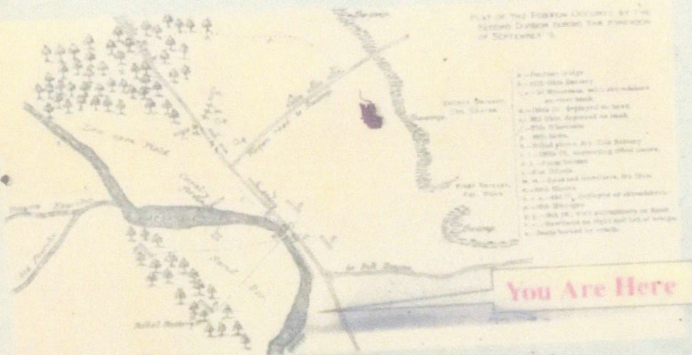
"As soon as the bridge was done, General Davidson ordered over a brigade of infantry to take possession of a levee in the opposite woods, to cover and protect my brigade while crossing and forming, as the enemy had opened artillery upon us. At about 9 a.m., my brigade began to cross the river. When two squadrons of the First Iowa Cavalry were over, they were ordered to the woods in front, where I found the infantry ... As soon as my command was fairly over, it moved out to the road running up the river to Little Rock ... [M]y brigade had not moved more than 1 1/2 miles on the river road, when the enemy opened a heavy volley of musketry, soon repeated, accompanied with artillery. The firing commenced precisely at 12 m. [noon]."

-Colonel J. M. Glover  
3rd Missouri Cavalry  
Commanding 2nd Brigade of  
Davidson's Cavalry Division, U.S.A.



"At sunrise on the morning of the 10th, the brigade ... was ordered to leave the forks of the Brownsville and Shallow Ford roads (at which point we had bivouacked the night previous), cross at the lower pontoon, and move down the river at the double-quick to meet the enemy, who had early in the morning effected a crossing at Terry's Ferry ..."

-Colonel William L. Jeffers  
8th Missouri Cavalry,  
U.S.A.



Map from Official Reports of the War of the Rebellion  
Series I, Vol. XXII, Part I, page 515

This exhibit was financed with assistance from the American Battlefield Protection Program, National Park Service, Department of the Interior, the Arkansas Historic Preservation Program, an agency of the Department of Arkansas Heritage, and the North Little Rock Volunteers for Improvement and Preservation.



# Latitude

34° 43' 13.99" N

# Longitude

92° 07' 16.64" W

°

'

''

UTM

MGRS



Accuracy: 190 ft

Last location age: 00:01

