

NATIONAL ORGANIZATION SONS OF UNION VETERANS OF THE CIVIL WAR

CIVIL WAR MEMORIAL ASSESSMENT FORM

PLEASE:

1. Type or print, using a ball-point pen, when filling out this form. Legibility is critical.
2. Do not guess at the information. An answer of, "Unknown," is more helpful. Include a photograph of each viewable side and label it with name & direction of view.

- Thank You.

Type of Memorial

- ☐ Monument with Sculpture
 ☐ Monument with Cannon
☐ Monument without Sculpture
 ☒ Historical Marker ☐ Plaque
☐ Other (flag pole, G.A.R. buildings, stained glass windows, etc.)

Affiliation

- ☐ G.A.R. (Post Name & No. _____)
 ☐ M.O.L.L.U.S.
☐ SUVCW (Camp Name & No. _____)
 (Please describe below)
☐ WRC (Corps Name & No. _____)
☐ ASUVCW (Aux Name & No. _____)
☐ DUVCW (Tent Name & No. _____)
☐ LGAR (Circle Name & No. _____)
☐ Other _____

Original Dedication Date _____

Please consult any/all newspaper archives for a local paper's article that would have information on the first dedication ceremony and/or other facts on the memorial. Please submit a copy of your findings with full identification of the paper & date of publication. Thank you.

Location

The Memorial is currently located at: ROCK ISLAND PARK CORNER OF N COURTS / MAIN W.
 Street/Road address or site location SMITH N 34° 46' 57.21" / W 91° 44' 47.54"
 City/Village Carlisle Township _____ County LOWELL
 State ARIZONA

The front of the Memorial faces: ☒ North ^{10°} ☐ South ☐ East ☐ West

Government Body, Agency, or Individual Owner (of private cemetery that Memorial is located in)

Name _____

Dept./Div. _____

Street Address _____

_____ State _____ Zip Code _____ City _____
 _____ Telephone () _____ Contact Person _____

If the Memorial has been moved, please list former location(s).

Physical Details

Material of Monument or base under a Sculpture or Cannon = ☐ Stone ☐ Concrete ☐ Metal ☐ Undetermined If known, name specific material (color of granite, marble, etc.) _____

SUVCW -- CIVIL WAR

Material of the Sculpture = ☐ Stone ☐ Concrete ☐ Metal ☐ Undetermined
If known, name specific material (color of granite, marble, etc.) _____

If the Sculpture is of metal, is it solid cast or "hollow?" _____

Material of Plaque or Historical Marker / Tablet = _____

Material of Cannon = ☐ Bronze ☐ Iron - Consult known Ordnance Listing to confirm
Markings on muzzle = _____

Markings on Left Trunion _____ Right Trunion _____

Is inert ammunition a part of the Memorial? ☐ If so, describe _____

Approximate Dimensions (indicate unit of measure) - taken from tallest / widest points
Monument or Base: Height _____ Width _____ Depth _____ or Diameter _____
Sculpture: Height _____ Width _____ Depth _____ or Diameter _____

For Memorials with multiple Sculptures, please record this information on a separate sheet of paper for each statue and attach to this form. Please describe the "pose" of each statue and any weapons/implements involved (in case your photos become separated from this form). Thank you!

Markings/Inscriptions (on stone-work / metal-work of monument, base, sculpture)
Maker or Fabricator mark / name? If so, give name & location found _____

The "Dedication Text" is formed: ☐ cut into material ☐ raised up from material face

Record the text (indicate any separation if on different sides) Please use additional sheet if necessary.

SEE ATTACHED PHOTO

Environmental Setting

(The general vicinity and immediate locale surrounding a memorial can play a major role in its overall condition.)

Type of Location

☐ Cemetery
☒ "Town Square"
☐ Municipal Building
☐ Courthouse
☐ Traffic Circle

☐ Park
☐ Post Office
☐ State Capitol
☐ College Campus
☐ Library

☐ Plaza/Courtyard
☐ School

Other: PARKING LOT

General Vicinity

☐ Rural (low population, open land)
☒ Town

☐ Suburban (residential, near city)
☐ Urban / Metropolitan

Immediate Locale (check as many as may apply)

☒ Industrial ☒ Commercial
☒ Street/Roadside within 20 feet ☐ Tree Covered (overhanging branches)
☐ Protected from the elements (canopy or enclosure, indoors)
☐ Protected from the public (fence or other barrier)
 Any other significant environmental factor WITHIN PARKING AREA

Condition Information**Structural Condition** (check as many as may apply)

The following section applies to Monuments *with* Sculpture, and Monuments without Sculpture - including the base for Monuments with *Cannon*. Instability in the sculpture and its base can be detected by a number of factors. Indicators may be obvious or subtle. Visually examine the sculpture and its base.

	Sculpture	Base
If hollow, is the internal support unstable/exposed? (Look for signs of exterior rust)	<input type="checkbox"/>	<input type="checkbox"/>
Any evidence of structural instability? (Look for cracked joints, missing mortar or caulking or plant growth)	<input type="checkbox"/>	<input type="checkbox"/>
Any broken or missing parts? (Look for elements (i.e., sword, musket, hands, arms, etc. - missing due to vandalism, fluctuating weather conditions, etc.)	<input type="checkbox"/>	<input type="checkbox"/>
Any cracks, splits, breaks or holes? (Also look for signs of uneven stress & weakness in the material)	<input type="checkbox"/>	<input type="checkbox"/>

Surface Appearance (check as many as may apply)

	Sculpture	Base
Black crusting	<input type="checkbox"/>	<input type="checkbox"/>
White crusting	<input type="checkbox"/>	<input type="checkbox"/>
Etched, pitted, or otherwise corroded (on metal)	<input type="checkbox"/>	<input type="checkbox"/>
Metallic staining (run-off from copper, iron, etc.)	<input type="checkbox"/>	<input type="checkbox"/>
Organic growth (moss, algae, lichen or vines)	<input type="checkbox"/>	<input type="checkbox"/>
Chalky or powdery stone	<input type="checkbox"/>	<input type="checkbox"/>
Granular eroding of stone	<input type="checkbox"/>	<input type="checkbox"/>
Spalling of stone (surface splitting off)	<input type="checkbox"/>	<input type="checkbox"/>
Droppings (bird, animal, insect remains)	<input type="checkbox"/>	<input type="checkbox"/>
Other (e.g., spray paint graffiti) - Please describe...	<input type="checkbox"/>	<input type="checkbox"/>

Does water collect in recessed areas of the Memorial? ☐ Yes ☒ No ☐ Unable to tell

Surface Coating

Does there appear to be a coating? ☐ Yes ☒ No ☐ Unable to determine
 If known, identify type of coating.

☐ Gilded ☐ Painted ☐ Varnished ☐ Waxed ☐ Unable to determine
 Is the coating in good condition? ☐ Yes ☐ No ☐ Unable to determine

Basic Surface Condition Assessment (check one)

In your opinion, what is the general appearance or condition of the Memorial? ☒ Well maintained ☐
 Would benefit from treatment ☐ In urgent need of treatment ☐ Unable to determine

Overall Description

Briefly describe the Memorial (affiliation / overall condition & any concern not already touched on).

Supplemental Background Information


In addition to your on-site survey, any additional information you can provide on the described Memorial will be welcomed. Please label each account with its source (author, title, publisher, date, pages). Topics include any reference to the points listed on this questionnaire, plus any previous conservation treatments - or efforts to raise money for treatment. Thank you.

Inspector Identification

Date of On-site Survey 8-16-22
 Your Name ERIC GLASSER
 Address 813A BEECHWOOD City LETTIS PARK
 State AL Zip Code 35205 Telephone () [REDACTED]
 What Order or Organization is submitter a member of? [REDACTED]

Please send this completed form to

Walt Busch, PDC, Chair



Isaac Murphy Camp #2

Thank you for your help, and attention to detail. SONS OF UNION V

CIVIL WAR VETERANS OF THE National Civil War Memorials Committee

>This form may be photocopied.<




ACTION AT ASHLEY'S STATION

On Aug. 24, 1864, Confederate Gen. J.O. Shelby and his men, wearing captured Union uniforms, attacked a series of forts protecting hay-cutting operations between modern-day Carlisle and Hazen. Confederate artillery blasted the forts held by the 54th Illinois Infantry and 1st Nebraska Cavalry. As fresh Union troops arrived from DeValls Bluff, Shelby's men captured the forts' defenders while tearing up railroad tracks and destroying hay-cutting machines. The Confederates held off the reinforcements and left with 577 prisoners, losing only 173 casualties.

ARKANSAS CIVIL WAR SESQUICENTENNIAL COMMISSION
BILL AND SHARON ARNOLD FAMILY FOUNDATION
IN MEMORY OF RICK MEADOWS
ARKANSAS NATURAL AND CULTURAL RESOURCES COUNCIL

NO. 90

2014



10° N

34°46'57" N 91°44'48" W

Carlisle, AR

Latitude

34° 46' 57.21" N

Longitude

91° 44' 48.54" W


°

'

°"

UTM

MGRS



Accuracy: 39 ft

Last location age: 00:01

