

NATIONAL ORGANIZATION
SONS OF UNION VETERANS OF THE CIVIL WAR
CIVIL WAR MEMORIAL ASSESSMENT FORM

PLEASE:

1. Type or print, using a ball-point pen, when filling out this form. Legibility is critical.
2. Do not guess at the information. An answer of, "Unknown," is more helpful. Include a photograph of each viewable side and label it with name & direction of view.

- Thank You.

Type of Memorial

- ☒ Monument with Sculpture ☒ Monument with Cannon
☐ Monument without Sculpture ☐ Historical Marker ☒ Plaque
☐ Other (flag pole, G.A.R. buildings, stained glass windows, etc.)

Affiliation

- ☐ G.A.R. (Post Name & No. _____) ☐ M.O.L.L.U.S.
☐ SUVCW (Camp Name & No. _____) (Please describe below)
☐ WRC (Corps Name & No. _____)
☐ ASUVCW (Aux Name & No. _____)
☐ DUVCW (Tent Name & No. _____)
☐ LGAR (Circle Name & No. _____)
☐ Other _____

Original Dedication Date UNKNOWN Please consult any/all newspaper archives for a local paper's article that would have information on the first dedication ceremony and/or other facts on the memorial. Please submit a copy of your findings with full identification of the paper & date of publication. Thank you.

Location

The Memorial is currently located at: N34° 22' 27.07" / W-91° 08' 8.54"
 Street/Road address or site location BROADWAY TOWN CENTER -
 City/Village ST. CHARLES Township _____ County ARKANSAS
 State ARKANSAS

The front of the Memorial faces: ☒ North ☐ South ☐ East ☐ West

Government Body, Agency, or Individual Owner (of private cemetery that Memorial is located in)

Name _____
 Dept./Div. _____
 Street Address _____ City _____
 _____ State _____ Zip Code _____ Contact Person _____
 _____ Telephone () _____

If the Memorial has been moved, please list former location(s).

Physical Details

Material of Monument or base under a Sculpture or Cannon = ☒ Stone ☒ Concrete ☐ Metal ☐ Undetermined If known,
name specific material (color of granite, marble, etc.) W4112

SUVCW - CIVIL WAR

Material of the Sculpture = ☒ Stone ☐ Concrete ☐ Metal ☐ Undetermined

If known, name specific material (color of granite, marble, etc.) WHITE & GREY

If the Sculpture is of metal, is it solid cast or "hollow?" _____

Material of Plaque or Historical Marker / Tablet = MARBLE x 2

Material of Cannon = Bronze ☒ Iron - Consult known Ordnance Listing to confirm

Markings on muzzle = SEE ATTACHED PHOTOS - DATED 1820

Markings on Left Trunion _____ Right Trunion _____

Is inert ammunition a part of the Memorial? NO If so, describe _____

NO

Approximate Dimensions (indicate unit of measure) - taken from tallest / widest points

Monument or Base: Height _____ Width _____ Depth _____ or Diameter _____

Sculpture: Height _____ Width _____ Depth _____ or Diameter _____

For Memorials with multiple Sculptures, please record this information on a separate sheet of paper for each statue and attach to this form. Please describe the "pose" of each statue and any weapons/implements involved (in case your photos become separated from this form). Thank you!

Markings/Inscriptions (on stone-work / metal-work of monument, base, sculpture)

Maker or Fabricator mark / name? If so, give name & location found _____

The "Dedication Text" is formed: ✓ cut into material raised up from material face

Record the text (indicate any separation if on different sides) Please use additional sheet if necessary.

FRONT PANEL FACING NORTH

4TH PANEL FACING SOUTH

2ND PANEL FACING WEST EASI

CANNONS SEPARATE FROM MINIMI

AUTO DAMAGE 2022 TO MONUMENT - TO BASE - REPAIRED


Environmental Setting

Environmental Setting
(The general vicinity and immediate locale surrounding a memorial can play a major role in its overall condition.)

Type of Location

Cemetery

✓ "Town Square"

 **Municipal Building**

Courthouse

 Traffic Circle

Park

Post Office

State Capitol

College Campus

College
Library

Plaza/Courtyard

School

Other: _____

Museum

General Vicinity

☐ Rural (low population, open land)
☒ Town

☒ Suburban (residential, near city)
☐ Urban / Metropolitan

Immediate Locale (check as many as may apply)

☐ Industrial ☐ Commercial
☐ Street/Roadside within 20 feet ☐ Tree Covered (overhanging branches)
☐ Protected from the elements (canopy or enclosure, indoors)
☐ Protected from the public (fence or other barrier)
 Any other significant environmental factor IN MIDDLE OF ROAD

Condition Information**Structural Condition (check as many as may apply)**

The following section applies to Monuments with Sculpture, and Monuments without Sculpture - including the base for Monuments with Cannon. Instability in the sculpture and its base can be detected by a number of factors. Indicators may be obvious or subtle. Visually examine the sculpture and its base.

	Sculpture	Base
If hollow, is the internal support unstable/exposed? (Look for signs of exterior rust)	___	<input checked="" type="checkbox"/> Cannon
Any evidence of structural instability? (Look for cracked joints, missing mortar or caulking or plant growth)	___	<input checked="" type="checkbox"/> monument
Any broken or missing parts? (Look for elements (i.e., sword, musket, hands, arms, etc. - missing due to vandalism, fluctuating weather conditions, etc.)	___	___
Any cracks, splits, breaks or holes? (Also look for signs of uneven stress & weakness in the material)	___	___

Surface Appearance (check as many as may apply)

	Sculpture	Base
Black crusting	___	___
White crusting	___	___
Etched, pitted, or otherwise corroded (on metal)	___	___
Metallic staining (run-off from copper, iron, etc.)	___	___
Organic growth (moss, algae, lichen or vines)	___	___
Chalky or powdery stone	___	___
Granular eroding of stone	___	___
Spalling of stone (surface splitting off)	___	___
Droppings (bird, animal, insect remains)	___	___
Other (e.g., spray paint graffiti) - Please describe...	___	___

Does water collect in recessed areas of the Memorial? ___ Yes ___ No ☒ Unable to tell

Surface CoatingDoes there appear to be a coating? ☐ Yes ☒ No ☐ Unable to determine

If known, identify type of coating.

☐ Gilded ☐ Painted ☐ Varnished ☐ Waxed ☐ Unable to determineIs the coating in good condition? ☐ Yes ☐ No ☐ Unable to determine**Basic Surface Condition Assessment (check one)**In your opinion, what is the general appearance or condition of the Memorial? ☐ Well maintained ☒Would benefit from treatment ☐ In urgent need of treatment ☐ Unable to determine**Overall Description**

Briefly describe the Memorial (affiliation / overall condition & any concern not already touched on).

well weathered, some joint compound missing.

Supplemental Background Information


In addition to your on-site survey, any additional information you can provide on the described Memorial will be welcomed. Please label each account with its source (author, title, publisher, date, pages). Topics include any reference to the points listed on this questionnaire, plus any previous conservation treatments - or efforts to raise money for treatment. Thank you.

Inspector IdentificationDate of On-site Survey 8-16-22Your Name ERIN GLASERAddress 313 A BEECHWOOD City LITTLE ROCKState AR Zip Code 72205 Telephone ()What Order or Organization is submitter a member of? BILVER

Please send this completed form to

ISAAC MURPHY CAMP #2

Walt Busch, PDC, Chair



Thank you for your help, and attention to detail. SONS OF UNION V

CIVIL WAR VETERANS OF THE National Civil War Memorials Committee

FRONT SOUTH

CONFEDERATE SOLDIERS
KILLED IN THE BATTLE
OF ST. CHARLES
COMPANY C
29TH ARKANSAS INFANTRY
JUNE 17, 1862
W. B. HARRIS
W. C. MINGLES
J. B. HALL

NCAA

CONFEDERATE SOLDIERS
KILLED IN THE BATTLE
OF ST. CHARLES
COMPANY C.
29TH. ARKANSAS INFANTRY.
JUNE 17. 1862.
W. G. YARBROUGH
W. C. KLINGLE
J. P. HALL

FRONT BASE



FRONT BASE



RIGHT SIDE EAST



RIGHT SIDE

IN LOVING MEMORY OF
WILLIAM HICKMAN HARTE
MASTER, U. S. N.
BORN LIMERICK, IRELAND, 1826
KILLED IN ACTION JUNE 17, 1862

St. Charles



BACK NORTH



JAMES A. JOHNSON
JOSEPH NIXON
WILLIAM WALSH
HENRY R. BROWN
JOHN KNIGHT
GEORGE W. MOORE
LEWIS HAYWARD
JOHN DOUGHERTY
WALTER MCCLAIN
ROBERT G. FALETT
WILLIAM L. REED
JAMES LUSBY
JOHN McKEAN
JAMES BYRNES
THOMAS WYATT
FRED ELLIOTT
WILLIAM PHILLIPS
J. C. MCCLINTOCK
WM. H. NICHOLSON
JOHN BURKE
THOMAS FRANCIS
GILBERT SNYDER
JOHN HAMILTON
BENJ. F. EATON
EVMANIEL STOKER
PHILIP DARRER
MATTHEW RMA
WILLIAM STANSBURY
ELISA WHITNEY
WILLIAM H. STEPHENSON
CHARLES CROWLEY
ALLEN WOOD
JOHN CONROY
JOHN LUFFE
RICHARD CHESTERFIELD
ROBERT SUMMERS
CATHER VAUGHAN
FREDERICK FREELAND
JOHN CAMP
JOHN YOUNG
JAMES CALDERHEAD
S. J. BRYANT
JOHN FERRIS
THOMAS HOPKES
BENJ. W. SCOTT
LEWIS SMALL
WILLIAM HARDY
VALENTINE KROVES
JAMES MCCANN
JAMES MASSE
LEWIS KERN
ALFRED GREER
DANIEL S. HINES
EDWARD WOOD
THEODORE PETERSON
JOHN HARRIS
THOMAS O'DRIEN
W. H. EMERY
CHAS. W. ARMSTRONG
JOHN DEVINE
JOHN McCOWAN

ALFRED T. BROWN
ELMER TORRENCE
LEWIS J. BROWN
ALEX. R. BROWN
JOHN BROWN
HENDY BATTLE
JAMES DONHAM
HARLAN HAMILTON
T. W. MOORE
WILLIAM H. PERSONS
T. E. CONSAUL
EPHRAIM CHESTER
WILLIAM CARROLL
NATHANIEL CAY
C. E. SMALL
ALLEN ASHOLD
WILLIAM GARNER
MATTHIAS SAYLOR
ADAM TONE
THOMAS WYNKOOP
G. H. MERTITT
D. H. DAVIS
ALBERT MCCLINTOCK
M. C. GRIFFIN
WM. A. FOX
JOHN GANTER
SAMUEL NEEDHAM
JOHN SMITH 2ND
JAMES BROWN 2ND
JOHN WILSON
THOMAS HANDSIDE
FISHER WELSON
CHARLES SMITH
JOHN S. TAYLOR
JOHN KELLY
JOHN C. BRIGGS
JOHN CASTLE
JAMES WALLACE
JOHN BROWN 2ND
JOHN C. MAFFEE
JOHN HOLLY SMITH
CHARLES MAXWELL
JAMES GARDIAN
FREDERICK MENCHINK
ROBERT ASHCOFF
JAMES MCANAY
DANIEL HOWELL
LUDWIG KROVE
JOSEPH COSTLEY
W. H. TONALE
MARTIN A. SEEMAN
ROBERT HENDRIE
EDWARD BEALEY
JAMES DOUGHERTY
HENRY HOFFMEYER
O. R. CONSCALL
JOHN CONROY
JOHN SCOTT
BENJ. J. EATON

NEAR THIS SPOT, ON JUNE 17, 1862,
A DECISIVE ENGAGEMENT WAS
FOUGHT BETWEEN THE CONF-
-EDERATES ENTRENCHED AND
THE FEDERAL GUNBOATS.
HERE WAS FIRED THE MOST
DESTRUCTIVE SINGLE SHOT
OF THE CIVIL WAR, CAUSING AN
EXPLOSION ON THE MOUND
CITY AND THE LOSS OF 148
KILLED BESIDE MANY WOUNDED.

WHERESOEVER THESE MAY BE
BETWIXT THE SLUMBER OF
THE POLES, TO-DAY THEY
COUNT AS KINDRED SOULS.

Latitude

34° 22' 27.07" N

Longitude

91° 08' 08.54" W


°

'

''

UTM

MGRS



Accuracy: 53 ft

Last location age: 00:00



ACROSS ST FROM WAR MONUMENT ON BROADWAY WEST SIDE







60143

WPE

A
G



Battle of St. Charles

CELL PHONE TOUR

501-203-3015

STOP
NUMBER

120

Controls

- 1 - Rewind
- 2 - Pause/Play
- 3 - Fast Forward
- # - Skip
- *0 - Leave Feedback

Dial the number above and enter
the stop number to learn more.

Additional Stops

- 122 - U.S.S. Mound City
- 123 - Marching Across
Arkansas

www.arkansascivilwar150.com



THE DEPARTMENT OF ARKANSAS
HERITAGE



ARKANSAS
CIVIL WAR
Sesquicentennial Commission

Latitude

34° 47' 02.74" N

Longitude

91° 27' 31.89" W


°

°'

°''

UTM

MGRS



Accuracy: 39 ft

Last location age: 00:00

