

NATIONAL ORGANIZATION
SONS OF UNION VETERANS OF THE CIVIL WAR
CIVIL WAR MEMORIAL ASSESSMENT FORM

Type of Memorial (check all applicable)

[x] Monument [x] with Sculpture ___ without Sculpture ___ with Cannon ___ standalone Cannon
___ Historical Marker ___ Plaque ___ Other (flag pole, G.A.R. buildings, stained glass windows, etc.)

Affiliation

[x] GAR ___ MOLLUS ___ SUVCW ___ WRC ___ ASUVCW
___ LGAR ___ DUVCW ___ Other

If known, record name and number of post, camp, corps, auxiliary, tent, circle or appropriate information of other groups:

unknown

Original Dedication Date 9 April 1942 Please consult any/all newspaper archives for a local paper's article
that would have information on the first dedication ceremony and/or other facts on the memorial. Please submit a copy of your findings
with full identification of the paper & date of publication. Thank you.

Location

The Memorial is currently located at:

Street/Road address or site location 107 North Main Street Located on the lawn on the right side of the main walkway
leading to the capitol building. GPS Coordinates Lat. 43.2071 Lon. 71.5373
City/Village &/or Township Concord
County Merrimack State NH Zip Code 03301

The front of the Memorial faces: ___ North ___ South ___ East ___ West

Government Body, Agency, or Individual Owner

Name Probably the State of New Hampshire since it is located on the grounds of the state capitol.
Dept./Div.
Street Address
City State Zip Code
Contact Person Telephone () ext

Is Memorial on the National Register of Historic Places ___ Yes [x] No ID # if known

For Monuments with/without sculpture:

Physical Details

Material of Monument or base under a Sculpture or Cannon = [x] Stone ___ Concrete ___ Metal ___ Other
If known, name specific material (color of granite, marble, etc.) white granite

Material of the Sculpture ___ Stone ___ Concrete ___ Metal [x] Other Is it hollow or solid? solid
If known, name specific material (color of granite, marble, etc.) bronze

For Historic Marker or Plaque:

Material of Plaque or Historical Marker / Tablet = N/A

For Cannons with/without monument:

Material of Cannon = Bronze Iron Type of Cannon (if known) N/A

Rifled YES NO

Markings: Muzzle Base Ring/Breech

Left Trunion Right Trunion

Is inert ammunition a part of the Memorial? Yes No

[For camp/department monuments officer's use: Cannon on list of known ordnance] Yes No

For Other Memorials: (flag pole, G.A.R. buildings, stained glass windows, etc.)

What best describes the memorial N/A

Materials of the Memorial N/A

Complete for All Memorials

Approximate Dimensions (indicate unit of measure) - taken from tallest / widest points

 Height 36 in Width Depth or 12 in Diameter

For Memorials with multiple Sculptures, please record this information on a separate sheet of paper for each statue (service, pose, etc) and attach to this form. Please describe the "pose" of each statue and any weapons/implements involved (in case your photos become separated from this form). Thank you!

Markings/Inscriptions (on stone-work / metal-work of monument, base, sculpture)

Maker or Fabricator mark / name? If so, give name & location found none

Please attach legible photographs of all text &/or Record the text in the space below. Please use the addendum – narrative sheet if necessary.

<p>4 photograph attached</p> <p>Base: "Erected by the Allied Orders Dept. of N.H. G.A.R. 1867 - 1942"</p> <p>Sundial: "For God and Country To Honor Our Fathers Grand Army of the Republic Originally Dedicated April 9, 1942 We Live in Deeds, Not Years"</p>
--

Environmental Setting

(The general vicinity and immediate locale surrounding a memorial can play a major role in its overall condition.)

Type of Location

Cemetery Park Plaza/Courtyard "Town Square" Post Office
 School Municipal Building State Capitol Courthouse College Campus
 Traffic Circle Library Other: _____

General Vicinity

Rural (low population, open land) Suburban (residential, near city) Town Urban / Metropolitan

Immediate Locale (check as many as may apply)

Industrial Commercial Street/Roadside within 20 feet Tree Covered (overhanging branches)
 Protected from the elements (canopy or enclosure, indoors) Protected from the public (fence or other barrier)

Any other significant environmental factor Located on lawn of capitol, on the right side of the walk leading to the front steps. See included photograph.



[To detail the condition of a monument used the addendum form for *Monument's Condition*]

Supplemental Background Information

In addition to your on-site survey, any additional information you can provide on the described Memorial will be welcomed. Please label each account with its source (author, title, publisher, date, pages). Topics include any reference to the points listed on this questionnaire, plus any previous conservation treatments - or efforts to raise money for treatment.

Addendums attached to this electronic file are the *Monument's Condition* and the *Narrative* forms. Only the *Monument's Condition* form is required if you are requesting grant money using form CWM-62 *SUVCW Memorial Grant Application Form and Instructions*.

Thank you.


Inspector Identification _____ Date of On-site Survey 20 May 2016
Your Name John Baz-Dresch
Address 154 Partridgeberry Lane
City Swanzey State NH Zip Code 03446
Telephone () E-Mail 

Are you a member of the Allied Orders of the G.A.R.? If so, which one?

Simon Griffin Camp #10, Ft. Walla Walla Camp #3

Please send this completed form to:

Walt Busch, PDC, Chair
1240 Konert Valley Dr.



Thank you for your help, and attention to detail.

SONS OF UNION VETERANS OF THE CIVIL WAR – CIVIL WAR MEMORIALS COMMITTEE.

**SONS OF UNION VETERANS OF THE CIVIL WAR
CIVIL WAR MEMORIAL ASSESSMENT FORM
ADDENDUM – MONUMENT’S CONDITION**

Completion of this form is required when requesting grant money using form CWM-62 *SUVCW Memorial Grant Application Form and Instructions.*

Condition Information

Structural Condition (check as many as may apply)

The following section applies to Monuments with Sculpture, and Monuments without Sculpture including the base for Monuments with Cannon. Instability in the sculpture and its base can be detected by a number of factors. Indicators may be obvious or subtle. Visually examine the sculpture and its base.

	Sculpture	Base
If hollow, is the internal support unstable/exposed? <small>(Look for signs of exterior rust)</small>	_____	_____
Any evidence of structural instability? <small>(Look for cracked joints, missing mortar or caulking or plant growth)</small>	_____	_____
Any broken or missing parts? <small>(Look for elements (i.e., sword, musket, hands, arms, etc. - missing due to vandalism, fluctuating weather conditions, etc.)</small>	_____	_____
Any cracks, splits, breaks or holes? <small>(Also look for signs of uneven stress & weakness in the material)</small>	_____	_____

Surface Appearance (check as many as may apply)

	Sculpture	Base
Black crusting	_____	_____
White crusting	_____	_____
Etched, pitted, or otherwise corroded (on metal)	_____	_____
Metallic staining (run-off from copper, iron, etc.)	_____	_____
Organic growth (moss, algae, lichen or vines)	_____	_____
Chalky or powdery stone	_____	_____
Granular eroding of stone	_____	_____
Spalling of stone (surface splitting off)	_____	_____
Droppings (bird, animal, insect remains)	_____	_____
Other (e.g., spray paint graffiti) - Please describe...	_____	_____

The monument is in excellent condition.

Does water collect in recessed areas of the Memorial? ____ Yes No ____ Unable to tell

Surface Coating

Does there appear to be a coating? ____ Yes No ____ Unable to determine

If known, identify type of coating.

____ Gilded ____ Painted ____ Varnished ____ Waxed ____ Unable to determine

Is the coating in good condition? ____ Yes ____ No ____ Unable to determine

Basic Surface Condition Assessment (check one)

In your opinion, what is the general appearance or condition of the Memorial?

Well maintained ____ Would benefit from treatment ____ In urgent need of treatment ____ Unable to determine

Briefly describe the Memorial (affiliation / overall condition & any concern not already touched on) .

This monument is a sundial.

Inspector’s Name John Baz-Dresch Date 21 May 2016

SONS OF UNION VETERANS OF THE CIVIL WAR
 CIVIL WAR MEMORIAL ASSESSMENT FORM
 ADDENDUM – NARRATIVE

[Generally used to record the text of monuments, but may be used for any other useful information, such as if the monument has been moved or if you have information about the day of dedication. May repeat use of page as often as necessary.]

The Memorial is *currently* located at:

Street/Road address or site location 107 North Main Street Located on the lawn on the right side of the main walkway
leading to the capitol building. GPS Coordinates Lat. 43.2071 Lon. 71.5373
 City/Village and/or Township Concord
 County Merrimack State NH Zip Code 03301

TEXT

4 photographs attached

This monument is included in the book Monuments 1861 - 1865, a Guide to Civil War Monuments in New Hampshire by Dr. Leonard A. Wyman, Sonavi Publishing Co, 1961, page 14, monument #46.

Coordinates were taken off GRANITView II v0.

This monument was erected in 1942. Not long afterwards the bronze sundial was vandalized. The bronze sundial has subsequently replaced, perhaps 50 years later.









For
God and Country
To
Honor Our Fathers
The Grand Army
Of The Republic
Originally Dedicated
April 9, 1942
We Live In Deeds, Not Years

GRANT REQUEST 2011-2012-3

SONS OF UNION VETERANS OF THE CIVIL WAR
CIVIL WAR MEMORIAL FUND REQUEST
(FORM CWM #62)

REQUESTOR INFORMATION

(Please print or type)

CAMP AND DEPARTMENT NAME: Dept. of New Hampshire
ADDRESS: c/o Peter Whelpton, Dept., Secty. & Chairman, G.A.R.
Sundial Committee, P.O. Box 433, South Sutton, NH,
CITY: South Sutton,
STATE: New Hampshire ZIP CODE: 03273
NAME OF CONTACT PERSON: Peter Whelpton (PDC)
ADDRESS: P.O. Box 433
CITY: South Sutton
STATE: New Hampshire ZIP CODE: 03273
PHONE(S): [REDACTED] E-MAIL: [REDACTED]

MEMORIAL OR MONUMENT INFORMATION

NAME OF MEMORIAL: Grand Army of The Republic Memorial Sundial
LOCATION: (Name and address of cemetery or other location description, such as, corner of 3rd and Lincoln Street)
Located in front of New Hampshire Statehouse, Main St.,
Concord, N.H.
WHEN WAS IT BUILT: Placed and dedicated April 9, 1942, RM
WHO OWNS IT: State of New Hampshire accepted ownership

WHO IS FINANCIALLY RESPONSIBLE FOR IT: State of New Hampshire

ARE MATCHING FUNDS AVAILABLE? (see below) FROM WHERE: State of New Hampshire has committed \$800.00. SUVCW-NH has \$150.00 for repairs.

ARE OTHER SOURCES OF FUNDS AVAILABLE? unknown FROM WHERE: _____

AMOUNT BEING REQUESTED: \$500.00 (However, we hope we already have sufficient funds.)

WAS A GRANT PREVIOUSLY RECEIVED FOR THIS PROJECT? No

DATE RECEIVED _____ AMOUNT (\$) _____

TOTAL COST OF RESTORATION PROJECT: Original Estimate \$800.00

DESCRIBE WORK THE FUNDS ARE NEEDED FOR (Be specific, use continuation sheet, if necessary)

Project requires development & making of a "pattern" from which a mold is made from which a new, bronze sundial can be cast. The cost of the mold (\$465.00) has been double the original estimate. Recently, we learned that a machine shop must drill and fit the sundial with its finial or gnomon. The original estimate did not include funds for machine work.

WHO EVALUATED THE NEED FOR THE WORK, AND WHAT ARE THEIR QUALIFICATIONS? _____

The original bronze sundial was stolen from the granite plinth or pedestal several years ago.

WHO WILL DO THE DESCRIBED WORK, AND WHAT ARE THEIR QUALIFICATIONS? _____

The G.A.R. Memorial Sundial Committee has overseen and co-ordinated lobbying state for funds & finding local sub-contractors.

WHO WILL RECEIVE THE FUNDS, IF GRANTED? (if other than requestor, provide complete mailing address) _____

The funds should be designated to G.A.R. Memorial Sundial Comm., Dept. of N.H.-SUVCW, c/o Treas. Clayton Longver, 45

FORM PREPARED BY: Peter Wheelton, PDC

ADDRESS: P.O. Box 433

CITY, STATE, ZIP: South Sutton, N.H., 03273

SIGNATURE: *Peter B. Wheelton*

*45 Longver Lane,
Webster,
N.H., 03283*

SUVCW MEMORIAL GRANTS REQUEST
2011 - 2012

GRANT REQUEST # 2011-2012-3

Project Name: GAR Memorial Sundial

Camp/Dept: Dept of New Hampshire

Monument Location: Front of New Hampshire Statehouse, Main St.

Contact Person: Peter Whelpton, PDC

Check Payable to: Dept of New Hampshire

Address: Clayton Longver, Treas, 45 Longver Ln. Webster, NH Zip Code: 03303

Amount Requested: \$500.00

Total cost of project: \$800.00

Amount Approved: \$

Existing Monument New Monument Last Soldier Project

Please initial your vote next to your name, then sign and date below, once completed, fax or email to Bob Petrovic, Fax# 636-274-4568, Email: rpetro7776@aol.com, who will send it to Richard Orr, National Treasurer for payment.

Approved Denied Tabled

Robert M. Petrovic, PDC

RMP
TDC

Tad D. Campbell, PDC

Bill Vierra, PDC

Signature Robert M. Petrovic Date 3/31/12

Signature J. L. ... Date 4/9/2012

Signature _____ Date _____

Comments:

MAILED TO NATIONAL TREASURER 5/8/12

From: Bob Petrovic [REDACTED]
To: iastyeomen2000 [REDACTED]
Cc: RPetro7776 [REDACTED]
Subject: Grant
Date: Thu, May 10, 2012 9:12 am

Brother Peter,

This is to inform you that your grant has been denied. The reason is because you have collected \$950.00 and your estimate to do the work is only \$800.00

Yours in Fraternity, Charity & Loyalty
Bob Petrovic,
PDC