

NATIONAL ORGANIZATION
 SONS OF UNION VETERANS OF THE CIVIL WAR
 CIVIL WAR MEMORIAL ASSESSMENT FORM

PLEASE:

1. Type or print, using a ball-point pen, when filling out this form. Legibility is critical.
2. Do not guess at the information. An answer of, "Unknown," is more helpful. Include a photograph of each viewable side and label it with name & direction of view.

- Thank You.

Type of Memorial

☒ Monument *with* Sculpture ☐ Monument *with Cannon*
☐ Monument *without* Sculpture ☐ Historical Marker ☐ Plaque
☐ Other (flag pole, G.A.R. buildings, stained glass windows, etc.)

Affiliation

☐ G.A.R. (Post Name & No. _____) ☐ M.O.L.L.U.S.
☐ SUVCW (Camp Name & No. _____) (Please describe below)
☐ WRC (Corps Name & No. _____)
☐ ASUVCW (Aux Name & No. _____)
☐ DUVCW (Tent Name & No. _____)
☐ LGAR (Circle Name & No. _____)
☐ Other The Offutt Family

Original Dedication Date After 1921 Please consult any/all newspaper archives for a local paper's article that would have information on the *first* dedication ceremony and/or other facts on the memorial. Please submit a copy of your findings with full identification of the paper & date of publication. Thank you.

Location

The Memorial is *currently* located at:

Street/Road address or site location Ryder Cemetery UTM 16-655280 4159720
 City/Village Lebanon 40033 Township _____ County Marion
 State Kentucky

The front of the Memorial faces: ☐ North ☐ South ☐ East ☐ West UNK

Government Body, Agency, or Individual Owner (of private cemetery that Memorial is located in)

Name Marion County
 Dept./Div. _____
 Street Address 120 West Main St City _____
Lebanon State KY Zip Code 40033 Contact Person _____
 Telephone () 502-692-3451

If the Memorial has been moved, please list former location(s).

N/A

Physical Details

Material of Monument or base under a Sculpture or Cannon = XX Stone ☐ Concrete ☐ Metal ☐ Undetermined If known, name specific material (color of granite, marble, etc.) Granite

SUVCW -- CIVIL WAR

Material of the Sculpture = XX Stone ☐ Concrete ☐ Metal ☐ Undetermined

If known, name specific material (color of granite, marble, etc.) Marble

If the Sculpture is of metal, is it solid cast or "hollow?" _____

Material of Plaque or Historical Marker / Tablet = _____

Material of Cannon = ☐ Bronze ☐ Iron - Consult known Ordnance Listing to confirm

Markings on muzzle = _____

Markings on Left Trunion _____ Right Trunion _____

Is inert ammunition a part of the Memorial? ☐ If so, describe _____

Approximate Dimensions (indicate unit of measure) - taken from tallest / widest points

Monument or Base: Height 6 Ft Width 4 ft Depth 4 ft or Diameter _____

Sculpture: Height 5 ft Width 1 ft Depth 1 ft or Diameter _____

For Memorials with multiple Sculptures, please record this information on a separate sheet of paper for each statue and attach to this form. Please describe the "pose" of each statue and any weapons/implements involved (in case your photos become separated from this form). Thank you!

Markings/Inscriptions (on stone-work / metal-work of monument, base, sculpture)

Maker or Fabricator mark / name? If so, give name & location found _____

The "Dedication Text" is formed: XX cut into material ☐ raised up from material face

Record the text (indicate any separation if on different sides) Please use additional sheet if necessary.

Capt. Andrew Offutt -- Nov. 9, 1837 -- Oct. 7, 1921 -- He served in the Federal Army -- From 1861 to 1865 in the

5th Kentucky Cavalry -- And went with Sherman -- to the sea -- His Wife -- Elizabeth A. Offutt -- Sept. 6, 1845

Environmental Setting

(The general vicinity and immediate locale surrounding a memorial can play a major role in its overall condition.)

Type of Location

XXX Cemetery

☐ "Town Square"

☐ Municipal Building

☐ Courthouse

☐ Traffic Circle

☐ Park

☐ Post Office

☐ State Capitol

☐ College Campus

☐ Library

☐ Plaza/Courtyard

☐ School

Other: _____

General Vicinity☐ Rural (low population, open land)☒ Town☒ Suburban (residential, near city)☐ Urban / Metropolitan**Immediate Locale** (check as many as may apply)☐ Industrial ☐ Commercial☐ Street/Roadside within 20 feet ☐ Tree Covered (overhanging branches)☐ Protected from the elements (canopy or enclosure, indoors)☐ Protected from the public (fence or other barrier)

Any other significant environmental factor _____

Condition Information**Structural Condition** (check as many as may apply)

The following section applies to Monuments *with* Sculpture, and Monuments without Sculpture - including the base for Monuments with *Cannon*. Instability in the sculpture and its base can be detected by a number of factors. Indicators may be obvious or subtle. Visually examine the sculpture and its base.

	Sculpture	Base
If hollow, is the internal support unstable/exposed? (Look for signs of exterior rust)	_____	_____
Any evidence of structural instability? (Look for cracked joints, missing mortar or caulking or plant growth)	_____	_____
Any broken or missing parts? (Look for elements (i.e., sword, musket, hands, arms, etc. - missing due to vandalism, fluctuating weather conditions, etc.)	_____	_____
Any cracks, splits, breaks or holes? (Also look for signs of uneven stress & weakness in the material)	_____	_____

Surface Appearance (check as many as may apply)

	Sculpture	Base
Black crusting	_____	_____
White crusting	_____	_____
Etched, pitted, or otherwise corroded (on metal)	_____	_____
Metallic staining (run-off from copper, iron, etc.)	_____	_____
Organic growth (moss, algae, lichen or vines)	_____	_____
Chalky or powdery stone	_____	_____
Granular eroding of stone	_____	_____
Spalling of stone (surface splitting off)	_____	_____
Droppings (bird, animal, insect remains)	_____	_____
Other (e.g., spray paint graffiti) - Please describe...	_____	_____

UNK

Does water collect in recessed areas of the Memorial? ☐ Yes ☐ No ☒ Unable to tell

Surface CoatingDoes there appear to be a coating? ___ Yes ___ No xxx Unable to determine

If known, identify type of coating.

___ Gilded ___ Painted ___ Varnished ___ Waxed xxx Unable to determineIs the coating in good condition? ___ Yes ___ No xxx Unable to determine**Basic Surface Condition Assessment (check one)**

In your opinion, what is the general appearance or condition of the Memorial? ___ Well maintained ___

Would benefit from treatment ___ In urgent need of treatment xxx Unable to determine**Overall Description**

Briefly describe the Memorial (affiliation / overall condition & any concern not already touched on) .

Report made from National Register documentation found on the web. Has not yet been visited.


Supplemental Background Information

In addition to your on-site survey, any additional information you can provide on the described Memorial will be welcomed. Please label each account with its source (author, title, publisher, date, pages). Topics include any reference to the points listed on this questionnaire, plus any previous conservation treatments - or efforts to raise money for treatment. Thank you.

Inspector IdentificationDate of On-site Survey NONEYour Name Walt BuschAddress 1240 Konert Valley DrCity FeritonState MOZip Code 63026Telephone [REDACTED]What Order or Organization is submitter a member of? SUVCW- MO - US GRANT 68

Please send this completed form to

Walt Busch, PDC, Chair




Thank you for your help, and attention to detail. SONS OF UNION V

CIVIL WAR VETERANS OF THE National Civil War Memorials Committee

United States Department of the Interior
National Park Service

NATIONAL REGISTER OF HISTORIC PLACES
REGISTRATION FORM



This form is for use in nominating or requesting determinations for individual properties and districts. See instructions in How to Complete the National Register of Historic Places Registration Form (National Register Bulletin 16A). Complete each item by marking "x" in the appropriate box or by entering the information requested. If any item does not apply to the property being documented, enter "N/A" for "not applicable." For functions, architectural classification, materials, and areas of significance, enter only categories and subcategories from the instructions. Place additional entries and narrative items on continuation sheets (NPS Form 10-900a). Use a typewriter, word processor, or computer, to complete all items.

1. Name of Property

historic name Captian Andrew Offutt Monument


other names/site number MN-71

2. Location

street & number Ryder Cemetery not for publication NA
city or town Lebanon vicinity NA
state Kentucky code KY county Marion code MN
zip code 40033

3. State/Federal Agency Certification

As the designated authority under the National Historic Preservation Act of 1986, as amended, I hereby certify that this X nomination request for determination of eligibility meets the documentation standards for registering properties in the National Register of Historic Places and meets the procedural and professional requirements set forth in 36 CFR Part 60. In my opinion, the property X meets does not meet the National Register Criteria. I recommend that this property be considered significant statewide X locally. (See continuation sheet for additional comments.)


Signature of certifying official

4-23-97
Date

David L. Morgan, SHPO

Kentucky Heritage Council, State Historic Preservation Office

State or Federal agency and bureau

In my opinion, the property meets does not meet the National Register criteria. (See continuation sheet for additional comments.)

Signature of commenting or other official

Date

State or Federal agency and bureau

4. National Park Service Certification

I, hereby certify that this property is:

- ☒ entered in the National Register ☐ See continuation sheet.
☐ determined eligible for the National Register ☐ See continuation sheet.
☐ determined not eligible for the National Register
☐ removed from the National Register ☐ other (explain):

for Edson W. Beall 7/17/87
 Signature of Keeper Date of Action

5. Classification

Ownership of Property (Check as many boxes as apply)

- ☒ private
☐ public-local
☐ public-State
☐ public-Federal

Category of Property (Check only one box)

- ☐ building(s)
☐ district
☐ site
☐ structure
☒ object

Number of Resources within Property

Contributing	Noncontributing
<input type="checkbox"/>	<input type="checkbox"/> buildings
<input type="checkbox"/>	<input type="checkbox"/> sites
<input type="checkbox"/>	<input type="checkbox"/> structures
<input checked="" type="checkbox"/> 1	<input type="checkbox"/> objects
<input checked="" type="checkbox"/> 1	<input type="checkbox"/> Total

Number of contributing resources previously listed in the National Register 0

Name of related multiple property listing (Enter "N/A" if property is not part of a multiple property listing.)
Civil War Monuments in Kentucky, 1861-1935

6. Function or Use

Historic Functions (Enter categories from instructions)

Cat: Other: Civil War Monument Sub:

Current Functions (Enter categories from instructions)

Cat: Other: Civil War Monument Sub:

7. Description

Architectural Classification (Enter categories from instructions)

____ NA _____

Materials (Enter categories from instructions)

foundation _____ Granite _____

roof _____ NA _____

walls _____ NA _____

other _____ Marble _____

Narrative Description (Describe the historic and current condition of the property on one or more continuation sheets.)

(See attached)

8. Statement of Significance

Applicable National Register Criteria (Mark "x" in one or more boxes for the criteria qualifying the property for National Register listing)

☒ A Property is associated with events that have made a significant contribution to the broad patterns of our history.

____ B Property is associated with the lives of persons significant in our past.

____ C Property embodies the distinctive characteristics of a type, period, or method of construction or represents the work of a master, or possesses high artistic values, or represents a significant and distinguishable entity whose components lack individual distinction.

____ D Property has yielded, or is likely to yield information important in prehistory or history.

Criteria Considerations (Mark "X" in all the boxes that apply.)

____ A owned by a religious institution or used for religious purposes.

____ B removed from its original location.

____ C a birthplace or a grave.

____ D a cemetery.

____ E a reconstructed building, object, or structure.

☒ F a commemorative property.

____ G less than 50 years of age or achieved significance within the past 50 years.

Areas of Significance (Enter categories from instructions)

____ Social History _____

Period of Significance _____ 1921 - 1935 _____

Significant Dates _ 1921 _

Significant Person (Complete if Criterion B is marked above)

_____ NA _____

Cultural Affiliation NA _____

Architect/Builder Unknown _____

Narrative Statement of Significance (Explain the significance of the property on one or more continuation sheets.)
(SEE ATTACHED)

=====

9. Major Bibliographical References

=====

(Cite the books, articles, and other sources used in preparing this form on one or more continuation sheets.)

Previous documentation on file (NPS)

- ☐ preliminary determination of individual listing (36 CFR 67) has been requested.
☐ previously listed in the National Register
☐ previously determined eligible by the National Register
☐ designated a National Historic Landmark
☐ recorded by Historic American Buildings Survey # _____
☐ recorded by Historic American Engineering Record # _____

Primary Location of Additional Data

- ☒ State Historic Preservation Office
☐ Other State agency
☐ Federal agency
☐ Local government
☐ University
☐ Other

Name of repository: _____

=====

10. Geographical Data

=====

Acreage of Property Less than one acre

UTM References (Place additional UTM references on a continuation sheet)

	Zone Easting	Northing	Zone Easting	Northing	
1	16 655280	4159720	3	_____	Quad. - <u>Lebanon East</u>
2	_____	_____	4	_____	
<input type="checkbox"/> See continuation sheet.					

Verbal Boundary Description (Describe the boundaries of the property on a continuation sheet.)

Boundary Justification (Explain why the boundaries were selected on a continuation sheet.)
(See attached)

=====

11. Form Prepared By

=====

name/title Joseph E. Brent, Historic Sites Data Coordinator

Captain Andrew Offutt Monument MN-71

Marion County, Kentucky

organization Kentucky Heritage Council date _____

street & number 300 Washington Street telephone (502) 564-7005

city or town Frankfort state KY zip code 40601

=====

Additional Documentation

=====

Submit the following items with the completed form:

Continuation Sheets

Maps

A USGS map (7.5 or 15 minute series) indicating the property's location.

A sketch map for historic districts and properties having large acreage or numerous resources.

Photographs

Representative black and white photographs of the property.

Additional items (Check with the SHPO or FPO for any additional items)

=====

Property Owner

=====

(Complete this item at the request of the SHPO or FPO.)

name Marion County Judge/Executive (David R Hourigan)

street & number 120 West Main Street telephone (502) 692-3451

city or town Lebanon state KY zip code 40033

=====

Paperwork Reduction Act Statement: This information is being collected for applications to the National Register of Historic Places to nominate properties for listing or determine eligibility for listing, to list properties, and to amend existing listings. Response to this request is required to obtain a benefit in accordance with the National Historic Preservation Act, as amended (16 U.S.C. 470 et seq.).

Estimated Burden Statement: Public reporting burden for this form is estimated to average 18.1 hours per response including the time for reviewing instructions, gathering and maintaining data, and completing and reviewing the form. Direct comments regarding this burden estimate or any aspect of this form to the Chief, Administrative Services Division, National Park Service, P.O. Box 37127, Washington, DC 20013-7127; and the Office of Management and Budget, Paperwork Reductions Project (1024-0018), Washington, DC 20503.

United States Department of the Interior
National Park Service

NATIONAL REGISTER OF HISTORIC PLACES
CONTINUATION SHEET

Captain Andrew Offutt Monument

Marion County, Kentucky

Section number 7, 8, 10

Page 1

DESCRIPTION The Captain Andrew Offutt Monument in Ryder Cemetery in Lebanon, is a monument that consists of a granite base and a marble statue. The base is two parts: a rough faced granite slab approximately four feet across and one foot high; resting on this slab is a pedestal approximately five feet tall. It is inscribed with the words: "Capt. Andrew Offutt/ Nov. 9, 1837/ Oct. 7, 1921/ He served in the Federal Army/ From 1861 to 1865 in the/ 5th Kentucky Cavalry/ and went with Sherman/to the sea/ His wife/Elizabeth A. Offutt/ Sept. 6, 1845." Atop the pedestal is an approximately five foot high white marble statue of a Union soldier in a kepi hat resting upon a sword. The soldier is wearing a tunic length coat.

Statement of Significance The Captain Andrew Offutt Monument meets National Register criterion A and is significant within the context "Civil War Monuments in Kentucky, 1861-1935." This monument was built by the Offutt family to honor Andrew Offutt who lived some 56 years after the Civil War. Yet, his service with the Union Army was what he or his family felt was the most important aspect of his life. This is an excellent example of the property type "statue." It is one of only two statues in Kentucky that depict Union soldiers.

Verbal Boundary Description - The Captain Andrew Offutt Monument whose boundaries form a circle with a radius of ten feet centered on the monument located in Ryder Cemetery in Lebanon, Kentucky.

Verbal Boundary Justification - The area associated with the monument is restricted to the ground on which the monument sits and a small buffer around it. The setting outside such a restricted area is not seen as critically important to maintaining an integrity of association. Because the focus of the multiple property submissions is the significance of the monuments, their proposed area of listing will reflect that they have been considered by-and-large, in isolation from their surrounds.

United States Department of the Interior
National Park Service

NATIONAL REGISTER OF HISTORIC PLACES
CONTINUATION SHEET

Captain Andrew Offutt Monument

Marion County, Kentucky
Page 1

Section number 9

Books:

Baruch, Mildred, C. And Ellen J. Beckman, Civil War Union Monuments, (Washington, D. C., Daughters of Union Veterans of the Civil War, 1978)

Coulter, E. Merton, The Civil War and Readjustment in Kentucky, (Chapel Hill, University of North Carolina Press, 1926)

McConnell, Stuart, Glorious Contentment: The Grand Army of the Republic, 1865-1900, (Chapel Hill, NC, University of North Carolina Press, 1992)

Tapp, Hambelton and James C. Klotter, Kentucky: Decades of Discord: 1865-1900, (Frankfort, KY, Kentucky Historical Society, 1977)



MN-71

1. Cpt. Andrew OFFUTT Monument
2. MARION Co., Kentucky
3. Joseph E. Brent
4. 8/96
5. Kentucky Heritage Council
6. North