

NATIONAL ORGANIZATION  
**SONS OF UNION VETERANS OF THE CIVIL WAR**  
 CIVIL WAR MEMORIAL ASSESSMENT FORM

**PLEASE:**

- Type or print, using a ball-point pen, when filling out this form. Legibility is critical.
- Do not guess at the information. An answer of, "Unknown," is more helpful.
- Include a photograph of each viewable side and label it with name & direction of view.

- Thank You.

**Type of Memorial**

Monument *with* Sculpture                       Monument with *Cannon*  
 Monument without Sculpture                       Historical Marker                       Plaque

**Affiliation**

G.A.R. (Post Name & No. \_\_\_\_\_)                       M.O.L.L.U.S.  
 W.R.C. (Corps Name & No. \_\_\_\_\_)                       Other Allied Order  
 SUVCW (Camp Name & No. \_\_\_\_\_)                      (Please describe below)  
 DUVCW (Tent Name & No. \_\_\_\_\_)  
 Other: \_\_\_\_\_

**Original Dedication Date** \_\_\_\_\_ Please consult any/all newspaper archives for a local paper's article that would have information on the *first* dedication ceremony and/or other facts on the memorial. Please submit a copy of your findings with full identification of the paper & date of publication. Thank you.

**Location**

The Memorial is *currently* located at:

Street/Road address or site location 700 Block of New Hampshire  
 City/Village Lawrence Township Lawrence County Douglas

The front of the Memorial faces:  North     South     East     West

**Government Body, Agency, or Individual Owner** (of private cemetery that Memorial is located in)...

Name City of Lawrence Dept./Div. \_\_\_\_\_  
 Street Address 6 E 6th Street  
 City Lawrence State Kansas Zip Code 66044  
 Contact Person David Corliss Telephone ( 785 ) \_\_\_\_\_

If the Memorial has been moved, please list former location(s)...

\_\_\_\_\_  
 \_\_\_\_\_  
 \_\_\_\_\_

**Physical Details**

Material of Monument or base under a Sculpture or Cannon =  Stone     Concrete     Metal     Undetermined  
 If known, name specific material (color of granite, marble, etc.) Black Granite

Material of the Sculpture = \_\_\_ Stone \_\_\_ Concrete \_\_\_ Metal \_\_\_ Undetermined  
If known, name specific material (color of granite, marble, etc.) \_\_\_\_\_  
If the Sculpture is of metal, is it solid cast or "hollow?" \_\_\_\_\_

Material of Plaque or Historical Marker / Tablet = Brass on a Concrete slab and granite \_\_\_\_\_

Material of Cannon = \_\_\_ Bronze \_\_\_ Iron - Consult known Ordnance Listing to confirm  
Markings on muzzle = \_\_\_\_\_

Markings on Left Trunion \_\_\_\_\_ Right Trunion \_\_\_\_\_

Is inert ammunition a part of the Memorial? \_\_\_ If so, describe \_\_\_\_\_

**Approximate Dimensions** (indicate unit of measure) - taken from tallest / widest points  
Monument or Base: Height \_\_\_\_\_ Width \_\_\_\_\_ Depth \_\_\_\_\_ or Diameter \_\_\_\_\_  
Sculpture: Height \_\_\_\_\_ Width \_\_\_\_\_ Depth \_\_\_\_\_ or Diameter \_\_\_\_\_

For Memorials with multiple Sculptures, please record this information on a separate sheet of paper for each statue and attach to this form. Please describe the "pose" of each statue and any weapons/implements involved (in case your photos become separated from this form). Thank you!

**Markings/Inscriptions** (on stone-work / metal-work of monument, base, sculpture)  
Maker or Fabricator mark / name? If so, give name & location found \_\_\_\_\_

The "Dedication Text" is formed:  cut into material \_\_\_ raised up from material face

Record the text (indicate any separation if on different sides...) Please use additional sheet if necessary.  
The granite marker has an inscription "Here near a score of unarmed recruits were killed in Quantrill's raid of Aug. 21, 1863"

The brass plaque has the names of the members of 14th Kansas who were killed in Quantrill's raid.

(See attached photos)  
\_\_\_\_\_  
\_\_\_\_\_  
\_\_\_\_\_  
\_\_\_\_\_  
\_\_\_\_\_

**Environmental Setting**

(The general vicinity and immediate locale surrounding a memorial can play a major role in its overall condition.)

**Type of Location**

- |                                                        |                                         |                                          |
|--------------------------------------------------------|-----------------------------------------|------------------------------------------|
| <input type="checkbox"/> Cemetery                      | <input type="checkbox"/> Park           | <input type="checkbox"/> Plaza/Courtyard |
| <input type="checkbox"/> "Town Square"                 | <input type="checkbox"/> Post Office    | <input type="checkbox"/> School          |
| <input checked="" type="checkbox"/> Municipal Building | <input type="checkbox"/> State Capitol  | Other: _____                             |
| <input type="checkbox"/> Courthouse                    | <input type="checkbox"/> College Campus | _____                                    |
| <input type="checkbox"/> Traffic Circle                | <input type="checkbox"/> Library        | _____                                    |

**General Vicinity**

- Rural (low population, open land)
- Town
- Suburban (residential, near city)
- Urban / Metropolitan

**Immediate Locale (check as many as may apply)**

- Industrial  Commercial
- Street/Roadside within 20 feet  Tree Covered (overhanging branches)
- Protected from the elements (canopy or enclosure, indoors)
- Protected from the public (fence or other barrier)
- Any other significant environmental factor Both markers are located in the grassed area between the curb and sidewalk. It is a slightly lower than the surrounding area where leaves collect and the grass grows over the markers.

**Condition Information**

**Structural Condition (check as many as may apply)**

The following section applies to Monuments *with* Sculpture, and Monuments without Sculpture - including the base for Monuments with *Cannon*. Instability in the sculpture and its base can be detected by a number of factors. Indicators may be obvious or subtle. Visually examine the sculpture and its base.

	<b>Sculpture</b>	<b>Base</b>
If hollow, is the internal support unstable/exposed? (look for signs of exterior rust)	___	___
Any evidence of structural instability? (look for cracked joints, missing mortar or caulking or plant growth)	___	___
Any broken or missing parts? (look for elements (i.e., sword, musket, hands, arms, etc. - missing due to vandalism, fluctuating weather conditions, etc.)	___	___
Any cracks, splits, breaks or holes? (also look for signs of uneven stress & weakness in the material)	___	___

**Surface Appearance (check as many as may apply)**

	<b>Sculpture</b>	<b>Base</b>
Black crusting	___	___
White crusting	___	___
Etched, pitted, or otherwise corroded (on metal)	___	___
Metallic staining (run-off from copper, iron, etc.)	___	___
Organic growth (moss, algae, lichen or vines)	___	___
Chalky or powdery stone	___	___
Granular eroding of stone	___	___
Spalling of stone (surface splitting off)	___	___
Droppings (bird, animal, insect remains)	___	___
Other (e.g., spray paint graffiti) - Please describe...	___	___

Does water collect in recessed areas of the Memorial?  Yes  No  Unable to tell

**Surface Coating**

Does there appear to be a coating? \_\_\_ Yes \_\_\_ No \_\_\_ Unable to determine  
If known, identify type of coating.

\_\_\_ Gilded \_\_\_ Painted \_\_\_ Varnished \_\_\_ Waxed \_\_\_ Unable to determine

Is the coating in good condition? \_\_\_ Yes \_\_\_ No \_\_\_ Unable to determine

**Basic Surface Condition Assessment (check one)**

In your opinion, what is the general appearance or condition of the Memorial?

\_\_\_ Well maintained \_\_\_ Would benefit from treatment \_\_\_ In urgent need of treatment \_\_\_ Unable to determine

**Overall Description**

Briefly describe the Memorial (affiliation / overall condition & any concern not already touched on).  
Both markers are in good shape but need to be relocated to be better seen.

\_\_\_\_\_  
\_\_\_\_\_  
\_\_\_\_\_  
\_\_\_\_\_

**Supplemental Background Information**

In addition to your on-site survey, any additional information you can provide on the described Memorial will be welcomed. Please label each account with its source (author, title, publisher, date, pages). Topics include any reference to the points listed on this questionnaire, plus any previous conservation treatments - or efforts to raise money for treatment. Thank you.

**Inspector Identification**

Date of On-site Survey 3/1/10

Your Name Robert L. Wandel

Address 2731 Bonanza St


City Lawrence, KS 66046

State Kansas Zip Code 66046

Telephone [REDACTED]

Please send this completed form to:

Kevin P. Tucker, PDC, Chair



*Robert L. Wandel  
Camp Commander  
St. S.J. Churchill  
Camp #4  
Dept. of Kansas.*

Thank you for your help, and attention to detail.

SONS OF UNION VETERANS OF THE CIVIL WAR  
National Civil War Memorials Committee

**SONS OF UNION VETERANS OF THE CIVIL WAR  
CIVIL WAR MEMORIAL FUND REQUEST**

(FORM CWM #62)  
Requester Information

CAMP AND DEPARTMENT NAME: Sgt. Samuel J. Churchill, Camp # 4 Department of Kansas  
(Please print or type)

ADDRESS: Watkins Museum  
1047 Mass. Street

CITY: Lawrence

STATE: Kansas ZIP CODE: 66044

NAME OF CONTACT PERSON: Robert L. Wandel

ADDRESS: 2731 Bonanza Street

CITY: Lawrence

STATE: Kansas ZIP CODE: 66046

PHONE(S): [REDACTED] E-MAIL: [REDACTED]

**Memorial or Monument Information**

NAME OF MEMORIAL: Memorial to the recruits killed in Quantrill's raid on Lawrence in Aug. 21, 1863

LOCATION: (Name and address of cemetery or other location description, such as, corner of 3rd and Lincoln Street) \_\_\_\_\_

The 700 block of New Hampshire Street in the city of Lawrence. Two markers are located in the grassed area between the sidewalk and the curb.

One marker is a granite stone marker and the other is a brass plaque set on a concrete slab.

WHEN WAS IT BUILT: The granite was placed in 1908 and the brass plaque was placed in 2002.

WHO OWNS IT: Both of the markers are owned by the city of Lawrence.

WHO IS FINANCIALLY RESPONSIBLE FOR IT: The city of Lawrence

ARE MATCHING FUNDS AVAILABLE: No FROM WHERE: \_\_\_\_\_

ARE OTHER SOURCES OF FUNDS AVAILABLE: No FROM WHERE: \_\_\_\_\_

AMOUNT BEING REQUESTED: \$250.00

DESCRIBE WORK THAT THESE FUNDS ARE NEEDED FOR: (Be specific, use back if necessary)

A small retaining wall will to be constructed to relocate the markers to a location on the sidewalk next to the parking garage.

The granite marker is approx. 1' wide, 1.5' long and 8" high. The brass plaque is on a slab of concrete that is approx. 4' wide, 6' long

and 4" high. Once the retaining wall is constructed and the markers placed so the tops are approx. 1" above the top of the retaining

wall a 4" concrete cap will be placed to form the top. This will allow the markers viewed better and not have grass and leaves covering

them.

WHO EVALUATED THE NEED FOR THE WORK AND WHAT ARE THEIR QUALIFICATIONS: \_\_\_\_\_

The SUVCW presented the move to the city and the idea has been approved by the city.

WHO WILL DO THE WORK DESCRIBED AND WHAT ARE THEIR QUALIFICATIONS: \_\_\_\_\_

The city along with help from members of the Camp 4 members.

WHO WILL RECEIVE THE FUNDS IF GRANTED: The Kansas Department

Entrance to Parking Garage



Showing current and  
Proposed Location of  
Markers.



Marble Marker

3/1/10






Brass Plaque

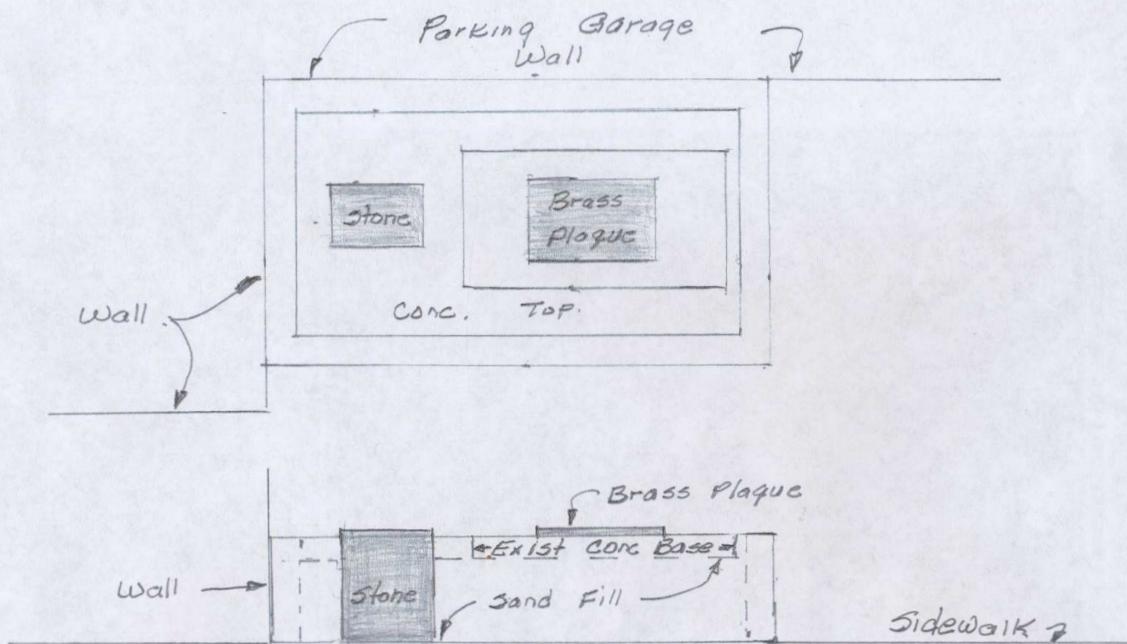


Both Markers in Current  
Setting.



Proposed Location  
of both markers.  
(see sketch)

# Proposed Relocation of C.W. Markers.



Approx. 3' Long x 2' Wide x 8" High

City Parking Garage New Hampshire  
Street Lawrence, Kansas.

**SUVCW MEMORIAL GRANTS REQUEST  
2010 - 2011**

**GRANT REQUEST # 2010-2011-07**

**Project Name: memorial to recruits killed in Quantrill's raid on Lawrence Aug 21, 1863**

**Camp: Col. Samuel J. Churchill Camp #4, Dept. Kansas**

**Monument Location: 700 block New Hampshire St., Lawrence, Kansas**

**Contact Person: Robert I. Wandel**

**Check Payable to: Dept. Kansas**

**Amount Requested: \$250.00**

**Total cost of project: Unknown**

**Amount Approved: \$100.00**

**Existing Monument**   X   **New Monument** \_\_\_\_\_ **Last Soldier Project** \_\_\_\_\_

**Please initial your vote next to your name, then sign and date below, once completed, fax or email to Bob Petrovic, [REDACTED] Email; [REDACTED], who will send it to Richard Orr, National Treasurer for payment.**

**Approved      Denied      Tabled**

**Robert M. Petrovic, PDC**      *RMP*

**Tad D. Campbell, PDC**

**Bill Vierra, PDC**      *[initials]*

**Signature** *Robert M. Petrovic*      **Date** *5/6/11*

**Signature** \_\_\_\_\_      **Date** \_\_\_\_\_

**Signature** *[Signature]*      **Date** *5/23/11*

**Comments:**

SUVCW MEMORIAL GRANTS REQUEST  
2010 - 2011

GRANT REQUEST # 2010-2011-07

Project Name: memorial to recruits killed in Quantrill's raid on Lawrence Aug 21, 1863

Camp: Col. Samuel J. Churchill Camp #4, Dept. Kansas

Monument Location: 700 block New Hampshire St., Lawrence, Kansas

Contact Person: Robert I. Wandel

Check Payable to: Dept. Kansas

Amount Requested: \$250.00

Total cost of project: Unknown

Amount Approved: \$100.00

Existing Monument  X  New Monument \_\_\_\_\_ Last Soldier Project \_\_\_\_\_

Please initial your vote next to your name, then sign and date below, once completed, fax or email to Bob Petrovic, [REDACTED], Email; [REDACTED] who will send it to Richard Orr, National Treasurer for payment.

	Approved	Denied	Tabled
Robert M. Petrovic, PDC	RMP		
Tad D. Campbell, PDC	TDC		
Bill Vierra, PDC			
Signature <u>Robert M. Petrovic</u>			Date <u>5/6/11</u>
Signature <u>[Signature]</u>			Date <u>5/15/2011</u>
Signature _____			Date _____

Comments:

100 West 20<sup>th</sup> Ave, Hutchinson, KS 67502  
October 28, 2010

Robert M Petrovic , PDC Chair  
C. W. Memorial Grant Fund

Dear Brother Petrovic:

I have reviewed and approved the completed Forms CWM #61, Civil War Memorial Assessment Form, and the Form CWM #62, Civil War Memorial Fund Request for the two memorials to the recruits killed in Quantrill's raid on Lawrence in August 21, 1863. These markers are at risk of destruction in their present location. These represent a part of the Kansas Civil War history that is often overlooked. They need to be relocated (slightly) to preserve and highlight them.

Submission was delayed on these due to my error. I thought the copy that Brother Wandel sent me was an information copy and not the original. Next time I will double-check so that this does not happen again.

Thank you for your help with this.

In Fraternity, Charity, and Loyalty,



Doug McGovern  
PCC, Cpl Patrick Coyne Camp No. 1, Department of Kansas, Sons of Union Veterans  
Memorials Officer, Department of Kansas

CC: Robert L. Wandel, Camp Commander  
Sgt S.J. Churchill Camp #4, Department of Kansas